



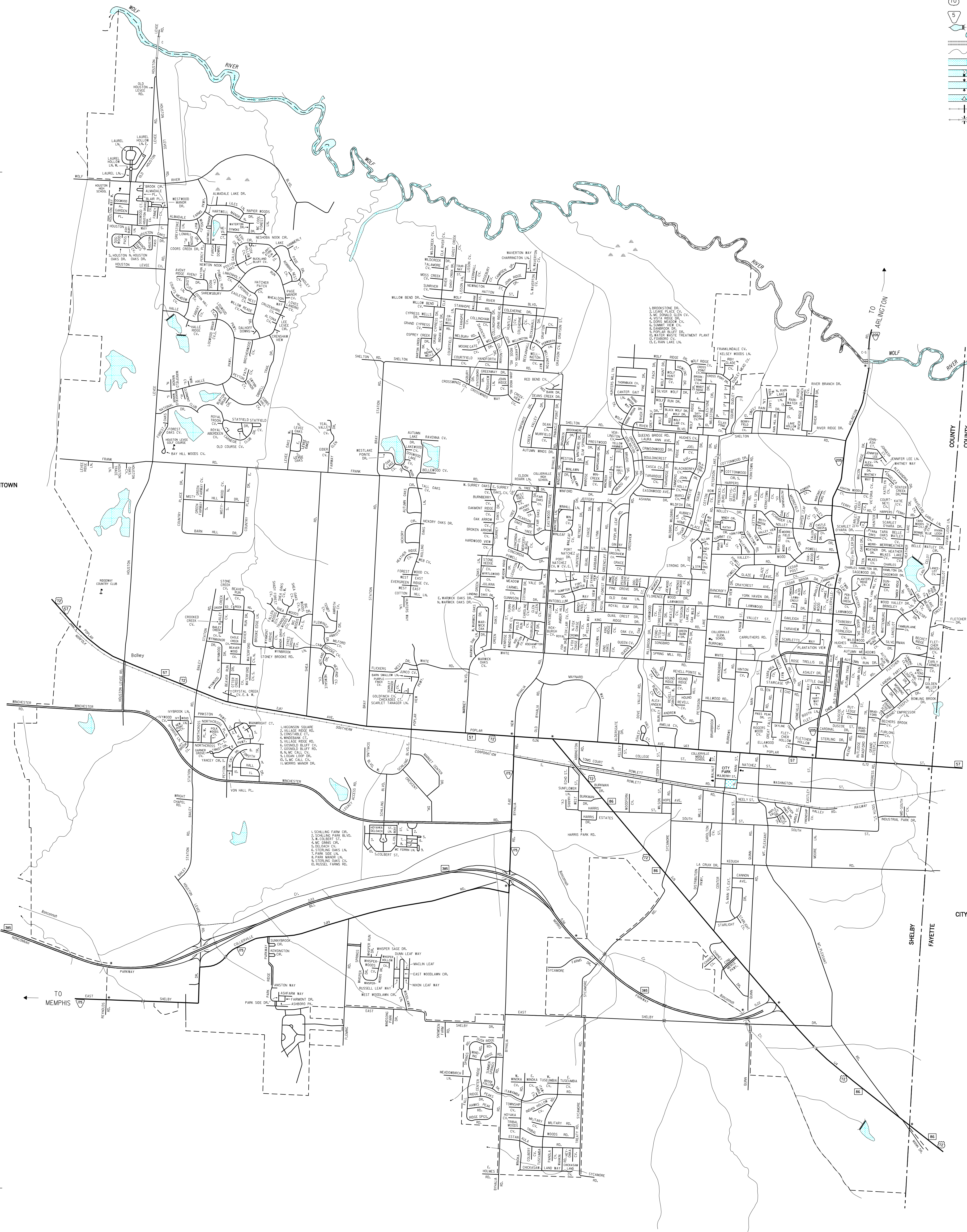
278000 879000

CITY OF GERMANTOWN

TO MEMPHIS

244000 879000

MAP RECORD	
FIELD DATA OBTAINED IN 1983	
FIELD EXAMINATION MADE IN	
REVISIONS	
FEATURE	DATE
PHOTO REVISED (2001 PHOTOGRAPHY)	2002

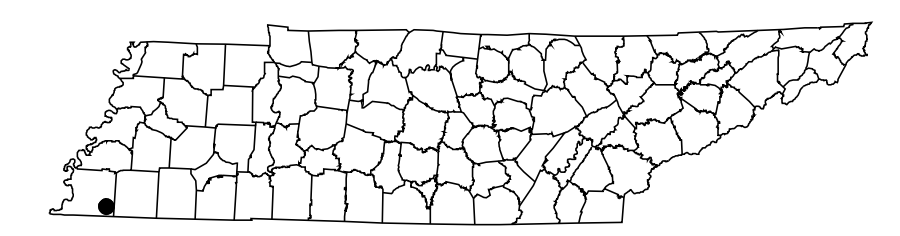


91500 278000

CITY OF PIPERTON


244000 91500

- LEGEND**
- SCHOOL
 - HOSPITAL
 - POST OFFICE
 - COURTHOUSE
 - CITY HALL OR COMMUNITY CENTER
 - MONUMENT
 - AIRPORT - COMPLETE FACILITIES
 - AIRPORT - LIMITED FACILITIES
 - LANDING AREA OR STRIP
 - OBSERVATION OR LOOKOUT TOWER
 - ARMORY
 - HIGHWAY GARAGE (S-STATE, C-COUNTY)
 - POINTS OF INTEREST
 - INTERSTATE HIGHWAY
 - U S NUMBERED HIGHWAY
 - STATE HIGHWAY
 - LAKE WITH DAM
 - RESERVOIR, POND OR LAKE
 - LEVEE OR DYKE
 - NARROW STREAM
 - WIDE STREAM
 - DAM WITH LOCK
 - HEAD OF NAVIGATION
 - NAVIGABLE STREAM
 - GRADE CROSSING
 - UNDERPASS-ROAD BELOW
 - OVERHEAD-ROAD ABOVE
 - RAILROAD TUNNEL
 - GRADE SEPARATION
 - FORD
 - LOW WATER BRIDGE
 - FREE FERRY OR TOLL FERRY
 - HIGHWAY BRIDGE-OVER 20 FEET
 - HIGHWAY BRIDGE-LONG RIVER CROSSING
 - PRIMITIVE OR UNIMPROVED ROAD
 - GRADED AND DRAINED, SOL, GRAVEL OR STONE SURFACED ROAD
 - PAVED ROAD
 - GRADED AND DRAINED, SOL, GRAVEL OR STONE SURFACED HIGHWAY
 - PAVED HIGHWAY
 - DIVIDED ROADWAY
 - DISTANCE IN MILES BETWEEN DESIGNATED POINTS
 - FULL CONTROL OF ACCESS
 - NATIONAL PARK SERVICE HIGHWAY
 - COUNTY LINE
 - STATE LINE
 - INCORPORATED CITY BOUNDARY
 - RESERVATION BOUNDARY



CITY MAP
COLLIERVILLE
 SHELBY COUNTY
 TENNESSEE

PREPARED BY THE
 TENNESSEE DEPARTMENT OF TRANSPORTATION
 LONG RANGE PLANNING DIVISION
 IN COOPERATION WITH THE
 U.S. DEPARTMENT OF TRANSPORTATION
 FEDERAL HIGHWAY ADMINISTRATION



2002

GRID TICKS BASED ON THE TENNESSEE COORDINATE SYSTEM (1927 NORTH AMERICAN DATUM)

POPULATION 32,824 (2001 EST.)

AUTHORIZATION NO. 40-901027903