

CC Traffic Stations

- 001 038 068 093
- 002 039 069 094
- 005 040 070 095
- 007 041 072 097
- 008 043 074 100
- 010 044 077 117
- 011 045 078 118
- 012 046 079 119
- 013 050 080 124
- 014 051 083
- 015 052 085
- 016 054 089
- 027 055 090
- 029 057 091
- 037 063 092

EDL Traffic Stations

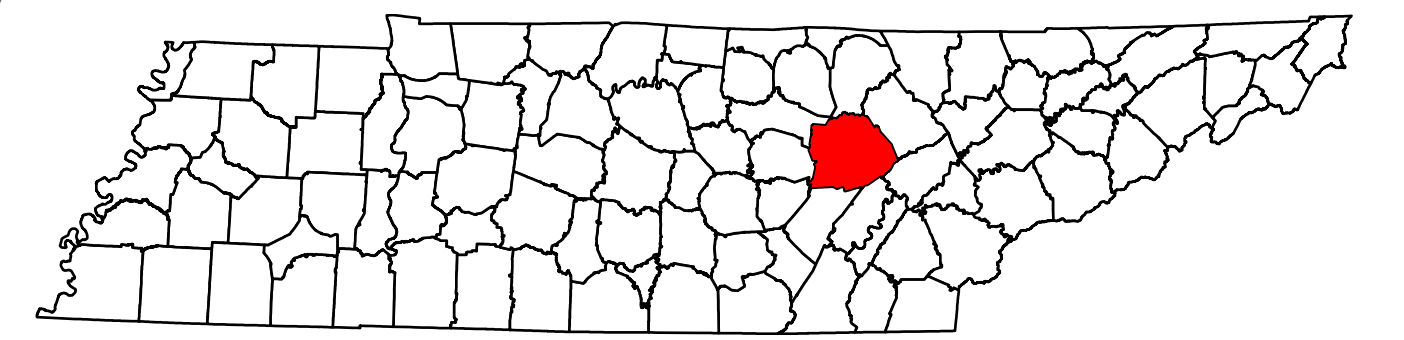
- 058 062 132

ATR Traffic Stations

- 013
- 059

Legend

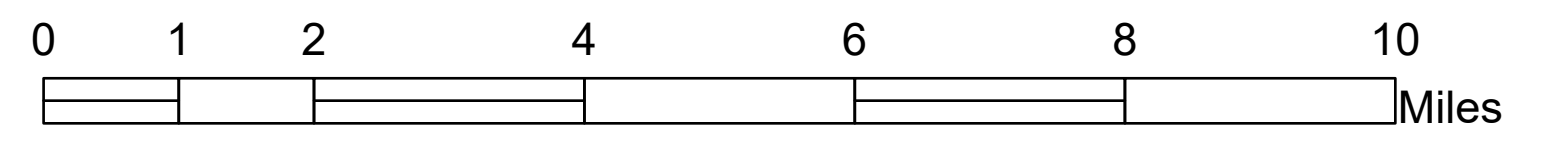
- HPMS Traffic Stations
- Class Count Traffic Stations
- CC Traffic Stations
- ATR Traffic Stations
- EDL Traffic Stations
- Churches
- Cemeteries
- HPMS Route
- Interstate
- State Route
- Functional Route
- Local Route
- Railroads
- Major Waterways
- Parks
- Municipal Boundary

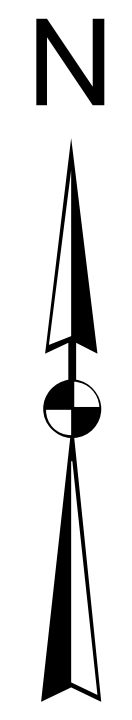


2023 Traffic Map
Cumberland County
 Tennessee

Prepared by the
 Tennessee Department of Transportation
 Long Range Planning Division
 Office of Data Visualization

Insets
 1. Crossville
 2. Crab Orchard





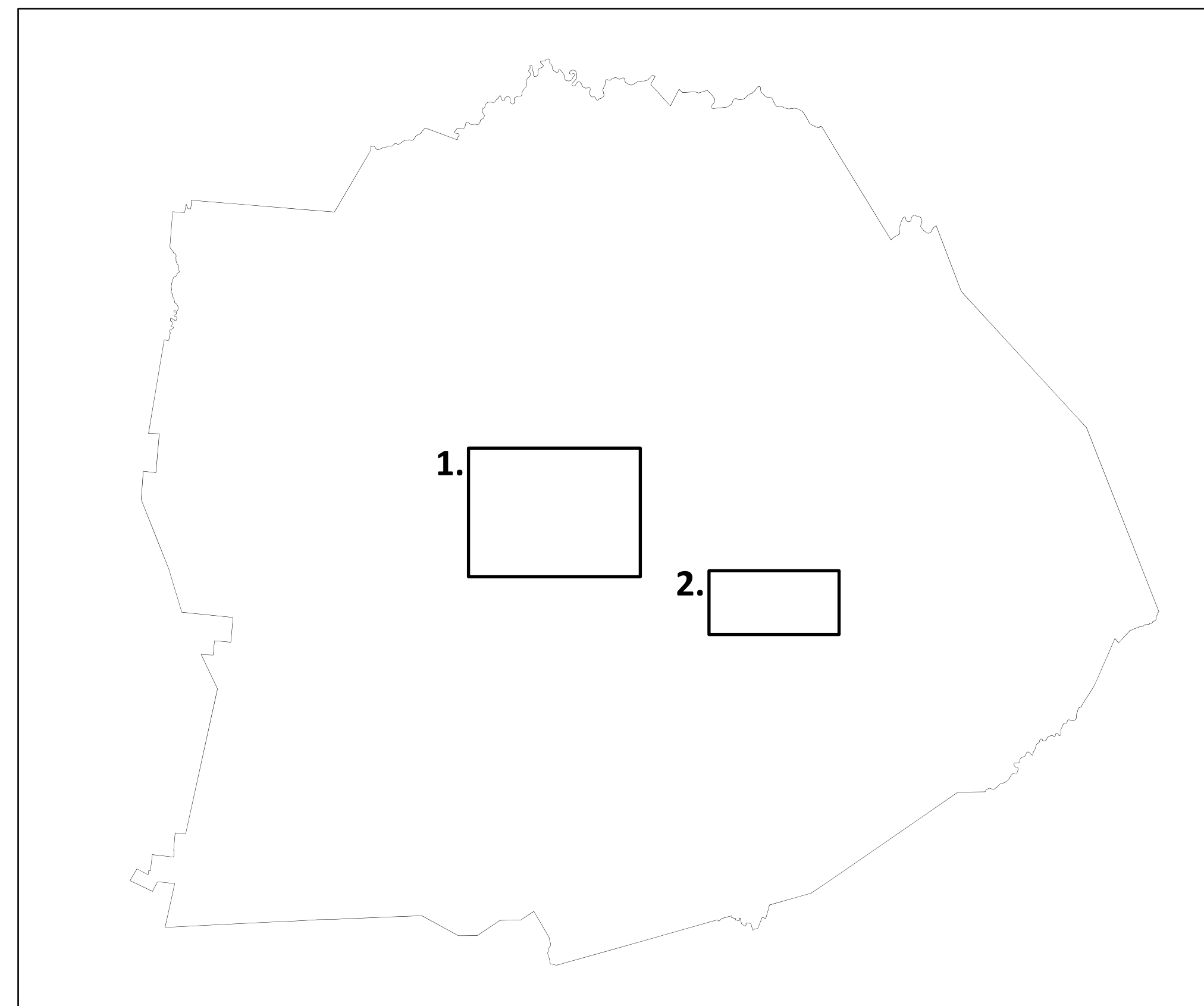
1. Crossville

CC Traffic Stations

019	065	081	098	106	112	123	129	136	
020	066	082	099	107	113	125	130	137	
022	067	084	103	108	116	126	133		
024	071	086	104	109	121	127	134		
025	075	087	105	111	122	128	135		

EDL Traffic Stations

059



2. Crab Orchard

CC Traffic Stations

032	036	114
034	060	115
035	061	120

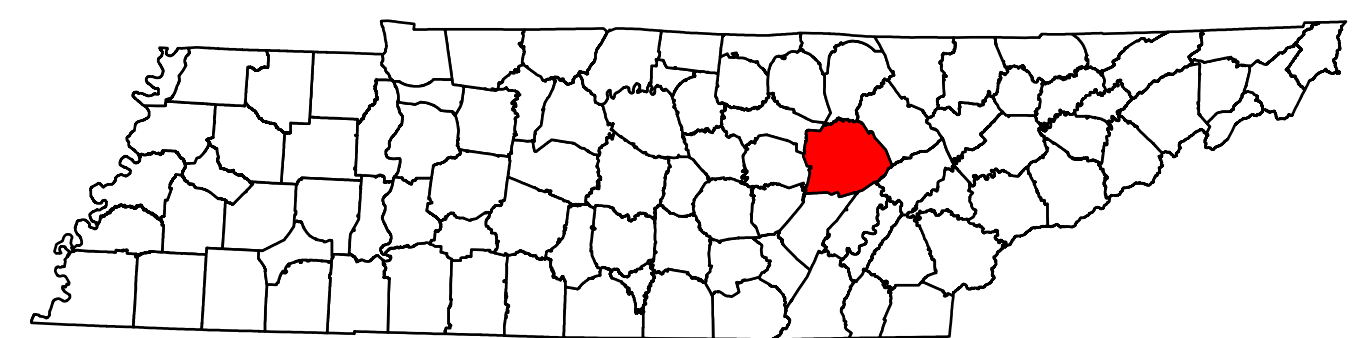
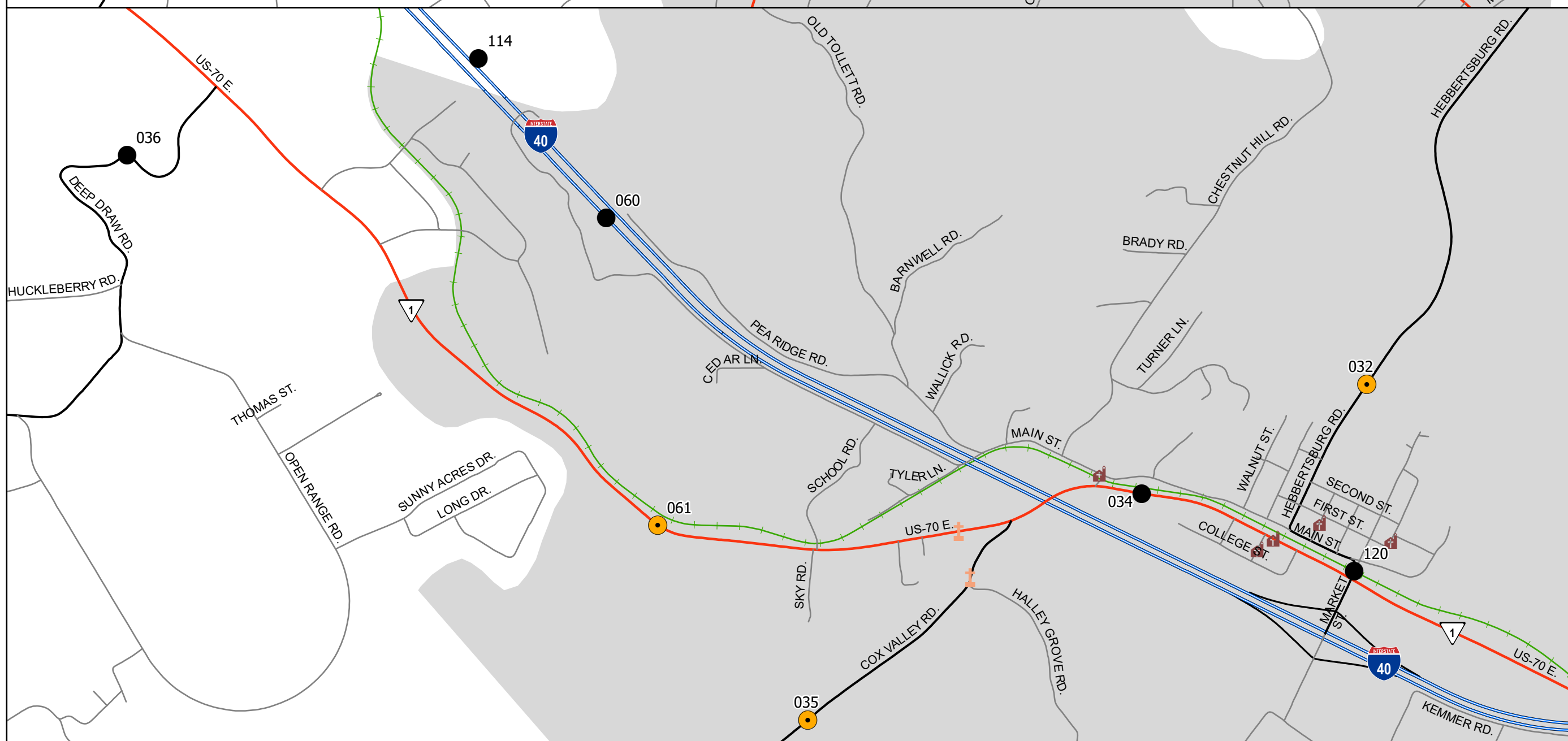
Legend

- HPMS Traffic Stations
- Class Count Traffic Stations
- CC Traffic Stations
- ATR Traffic Stations
- EDL Traffic Stations
- Churches
- Cemeteries
- HPMS Route

Insets

1. Crossville
2. Crab Orchard

- Interstate
- State Route
- Functional Route
- Local Route
- Railroads
- Major Waterways
- Parks
- Municipal Boundary



2023 Traffic Map Cumberland County Tennessee

Prepared by the
Tennessee Department of Transportation
Long Range Planning Division
Office of Data Visualization

