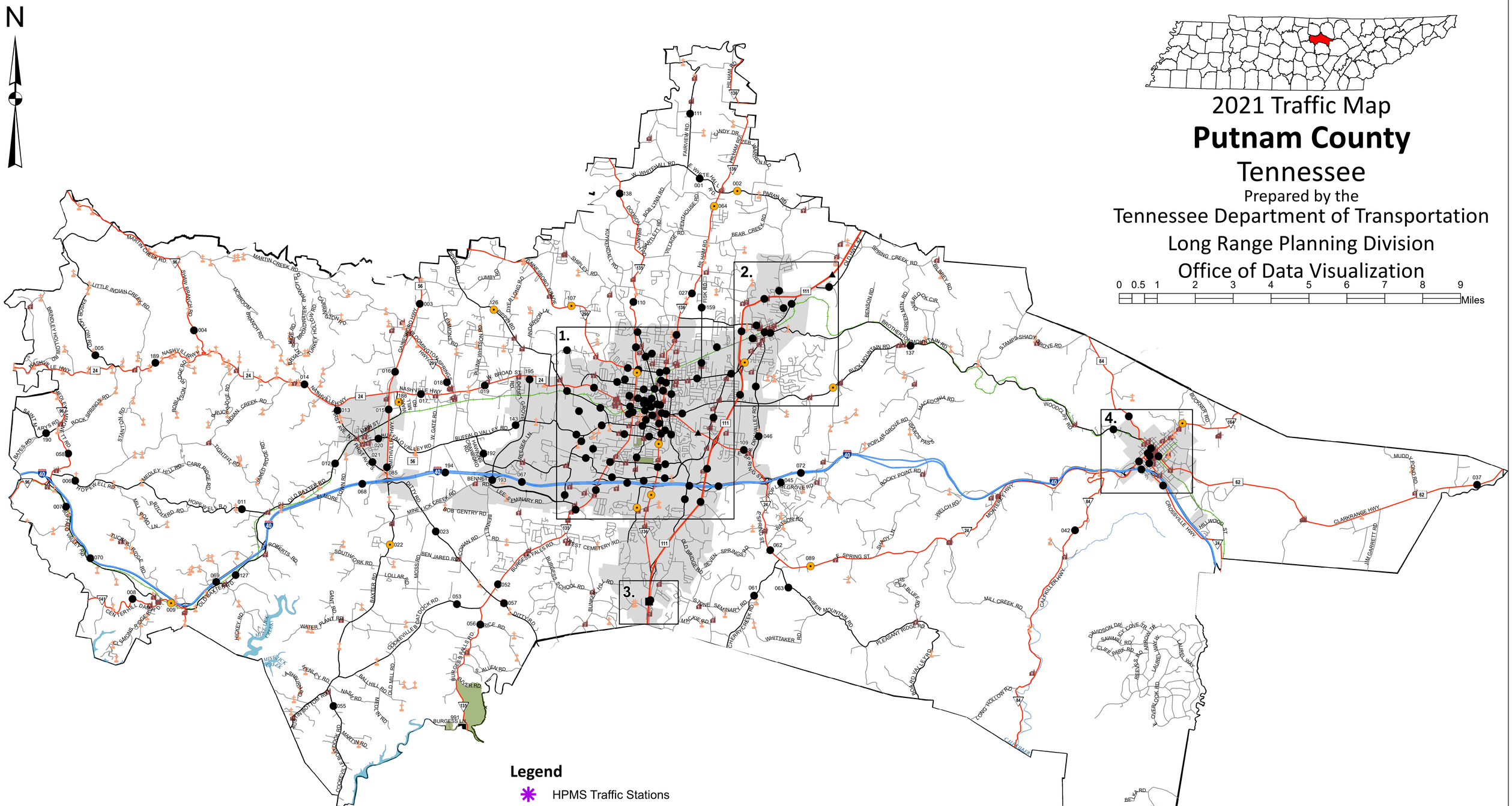
N
2021 Traffic Map
Putnam County
Tennessee
Prepared by the
Tennessee Department of Transportation
Long Range Planning Division
Office of Data Visualization
0 0.5 1 2 3 4 5 6 7 8 9
Miles
1.
2.
3.
4.
CC Traffic Stations
001 007 014 020 042 056 064 085 126 188 195
002 008 015 021 045 057 067 089 127 189
003 009 016 022 046 058 068 107 137 190
004 011 017 023 052 061 069 109 138 192
005 012 018 027 053 062 070 110 143 193
006 013 019 037 055 063 072 111 159 194
ATR Traffic Station
991
Legend
HPMS Traffic Stations
Class Count Traffic Stations
CC Traffic Stations
ATR Traffic Stations
EDL Traffic Stations
Churches
Cemeteries
HPMS Route
Interstate
State Route
Functional Route
Local Route
Railroads
Major Waterways
Parks
Municipal Boundary
Insets
1. Cookeville
2. Algood
3. South Cookeville
4. Monterey

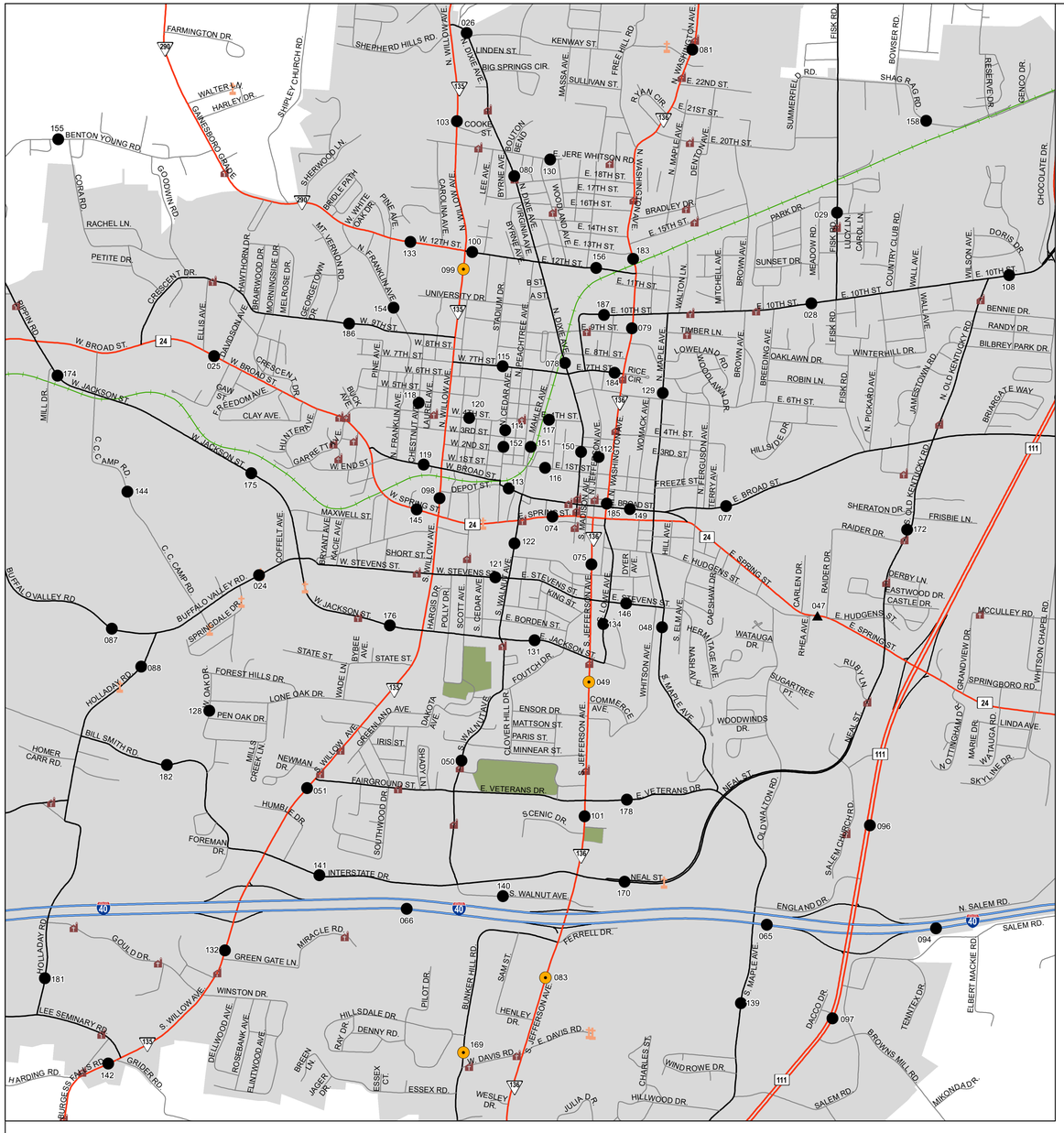

1. Cookeville

CC Traffic Stations

024 083 118 146 183
025 087 119 149 184
026 088 120 150 185
028 094 121 151 186
029 096 122 152 187
048 097 128 154
049 098 129 155
050 099 130 156
051 100 131 158
065 101 132 169
066 103 133 170
074 108 134 172
075 112 139 174
077 113 140 175
078 114 141 176
079 115 142 178
080 116 144 181
081 117 145 182

EDL Traffic Stations

047

2. Algood

CC Traffic Stations

030 124 165
033 125 166
082 162 167
106 163 179
123 164

EDL Traffic Stations

168

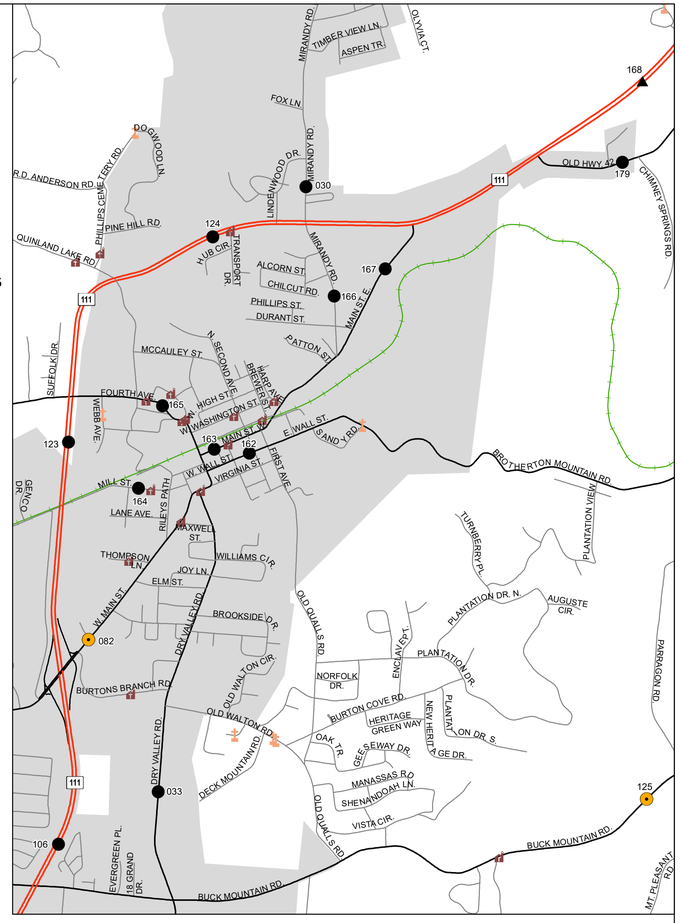

Legend

- HPMS Traffic Stations
- Class Count Traffic Stations
- CC Traffic Stations
- ATR Traffic Stations
- EDL Traffic Stations
- Churches
- Cemeteries
- HPMS Route
- Interstate
- State Route
- Functional Route
- Local Route
- Railroads
- Major Waterways
- Parks
- Municipal Boundary

CC Traffic Stations

059

ATR Traffic Stations

990

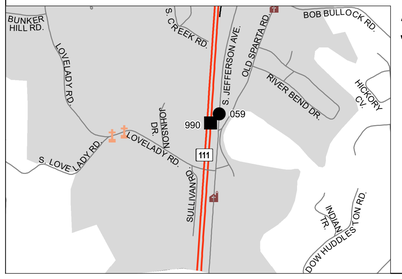

3. South Cookeville

N

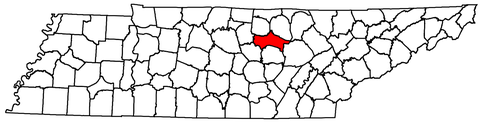

2021 Traffic Map

Putnam County

Tennessee

Prepared by the

Tennessee Department of Transportation

Long Range Planning Division

Office of Data Visualization

0 0.5 1 2 Miles

CC Traffic Stations

035 039 041 092 160 191
036 040 091 093 161

4. Monterey

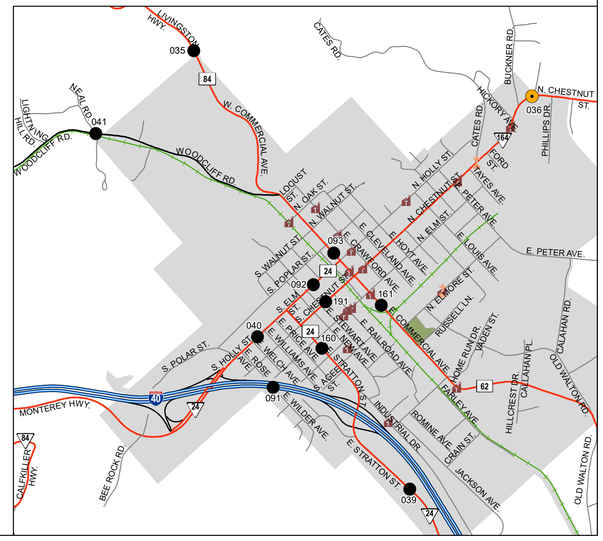

Putnam County

1

Station #	AADT
1	1,220
2	1,099
3	5,057
4	188
5	135
6	138
7	80
8	506
9	1,055
11	327
12	1,551
13	1,743
14	2,043
15	5,347
16	4,928
17	5,328
18	1,318
19	6,355
20	2,239
21	2,985
22	2,393
23	1,213
24	4,647
25	7,286
26	1,271
27	5,278
28	14,800
29	5,268
30	2,114
33	4,695
35	3,092
36	4,393
37	3,479
39	2,966
40	5,869
41	841
42	135
45	2,275
46	2,906
47	12,346
48	3,577
49	21,074
50	10,029
51	20,853
52	4,496
53	2,131

Station #	AADT
55	747
56	2,055
57	1,369
58	605
59	2,810
61	893
62	2,737
63	450
64	4,829
65	52,654
66	52,173
67	49,183
68	44,671
69	44,165
70	41,398
72	40,433
74	9,967
75	11,921
77	4,194
78	2,579
79	14,075
80	1,792
81	7,070
82	15,329
83	12,485
85	6,081
87	2,498
88	2,849
89	2,608
91	35,987
92	4,300
93	4,702
94	42,566
96	19,522
97	15,961
98	20,305
99	16,162
100	11,509
101	20,436
103	8,569
106	25,722
107	4,142
108	15,718
109	7,320
110	3,962
111	371

Station #	AADT
112	1,636
113	3,961
114	2,666
115	7,501
116	3,217
117	1,349
118	775
119	5,347
120	1,940
121	4,272
122	6,609
123	24,173
124	18,846
125	2,293
126	1,221
127	761
128	203
129	2,495
130	3,469
131	14,238
132	12,641
133	10,097
134	8,684
137	1,168
138	2,507
139	3,363
140	5,716
141	12,979
142	9,708
143	1,866
144	1,230
145	7,543
146	2,794
149	6,353
150	3,206
151	3,639
152	3,106
154	1,797
155	1,918
156	9,199
158	1,864
159	2,150
160	6,033
161	4,071
162	543
163	3,878

Station #	AADT
164	1,239
165	2,150
166	952
167	1,897
168	16,260
169	778
170	11,834
172	6,853
174	8,258
175	9,764
176	14,741
178	7,437
179	1,173
181	780
182	2,037
183	14,507
184	2,378
185	11,702
186	2,512
187	4,454
188	516
189	829
190	310
191	4,788
192	1,852
193	4,425
194	47,029
195	2,956
990	18,239
991	195

Station #	AADT

Station #	AADT