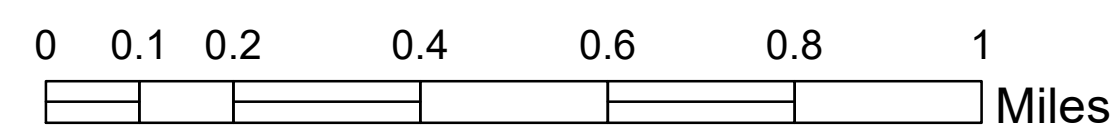
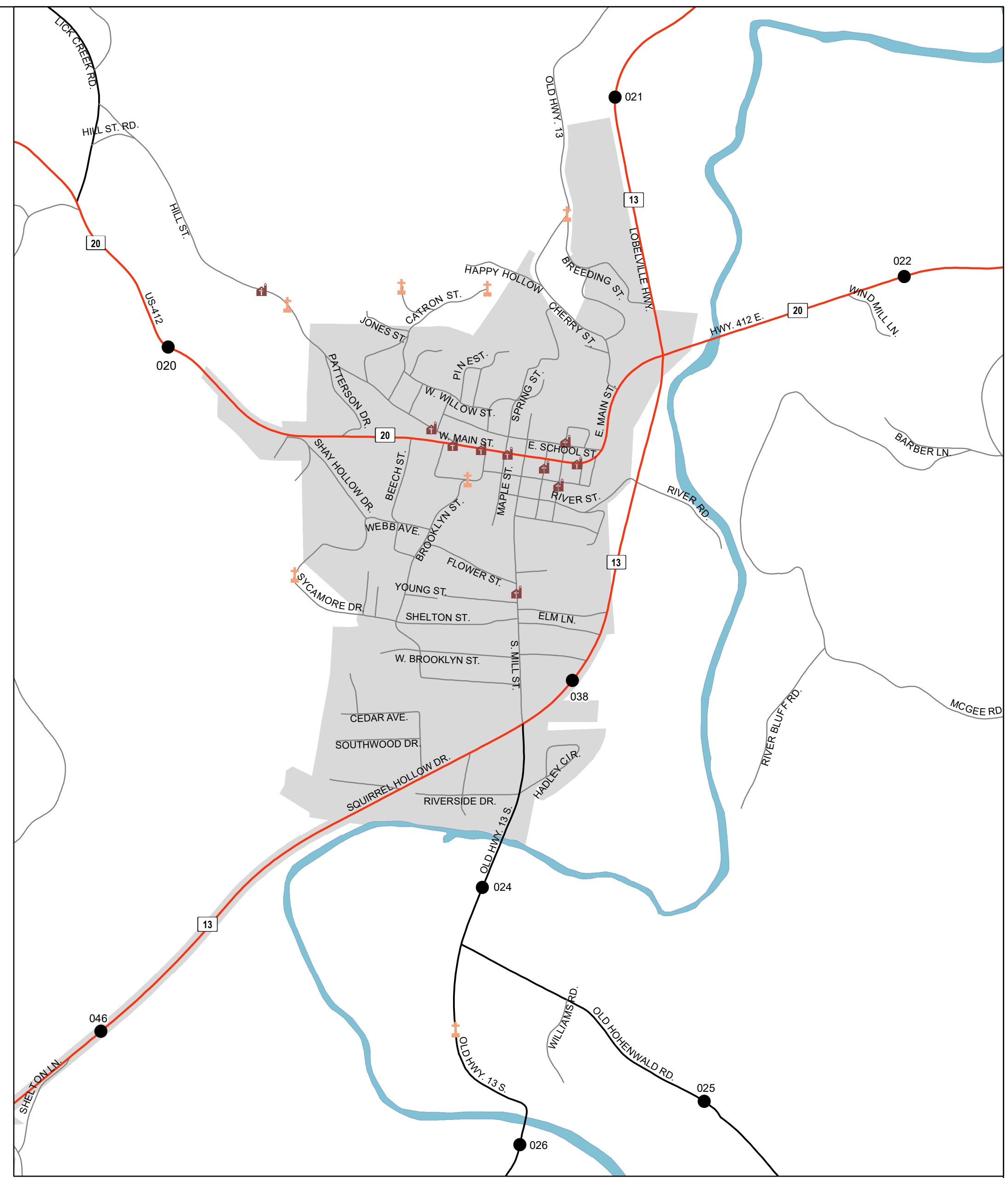


1. Lobelville

CC Traffic Stations


- 003 010 014
- 004 012 036
- 005 013



2. Linden

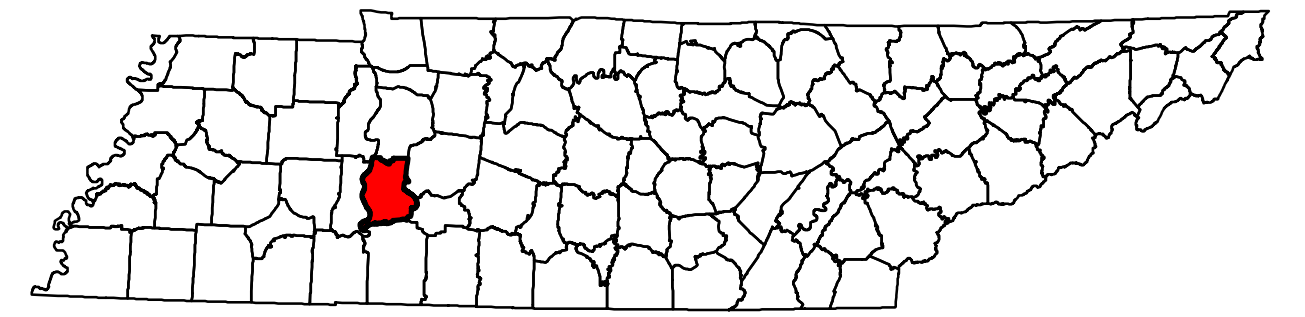
CC Traffic Stations

- 020 024 038
- 021 025 046
- 022 026



Legend

- HPMS Traffic Stations
- Class Count Traffic Stations
- CC Traffic Stations
- ATR Traffic Stations
- EDL Traffic Stations
- Churches
- Cemeteries
- HPMS Route
- Interstate
- State Route
- Functional Route
- Local Route
- Railroads
- Major Waterways
- Parks
- Municipal Boundary



2021 Traffic Map

Perry County

Tennessee

Prepared by the
 Tennessee Department of Transportation
 Long Range Planning Division
 Office of Data Visualization

Perry County

1

Station #	AADT
3	2,470
4	715
5	600
6	404
8	797
10	645
12	358
13	847
14	2,535
17	535
19	934
20	3,717
21	3,403
22	2,763
24	702
25	436
26	758
28	239
29	638
30	863
31	287
33	110
36	2,610
37	1,019
38	3,427
39	666
40	591
41	1,906
42	28
43	768
46	3,227
48	113
50	518
53	682
990	2,140