N

Insets
1. Harriman
2. Rockwood

Legend

- HPMS Traffic Stations
- Class Count Traffic Stations
- CC Traffic Stations
- ATR Traffic Stations
- EDL Traffic Stations
- Churches
- Schools
- HPMS Route
- Interstate
- State Route
- Functional Route
- Local Route
- Railroads
- Major Waterways
- Parks
- Municipal Boundary

ATR Traffic Stations

990

CC Traffic Stations

001	017	031	050	063	093	117	158	184
002	018	032	051	064	094	122	159	185
004	019	034	052	065	095	133	161	187
005	020	036	054	066	097	134	174	
006	021	037	055	067	098	135	175	
007	024	038	058	068	099	136	176	
009	026	039	059	084	100	137	177	
013	027	040	060	088	101	138	178	
015	028	045	061	089	102	139	179	
016	029	049	062	090	113	156	180	

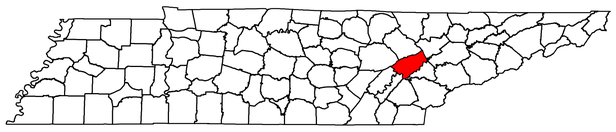

2019 Traffic Map

Roane County

Tennessee

Prepared by the
Tennessee Department of Transportation
Long Range Planning Division
Office of Data Visualization

0 1 2 4 6 8 10 Miles

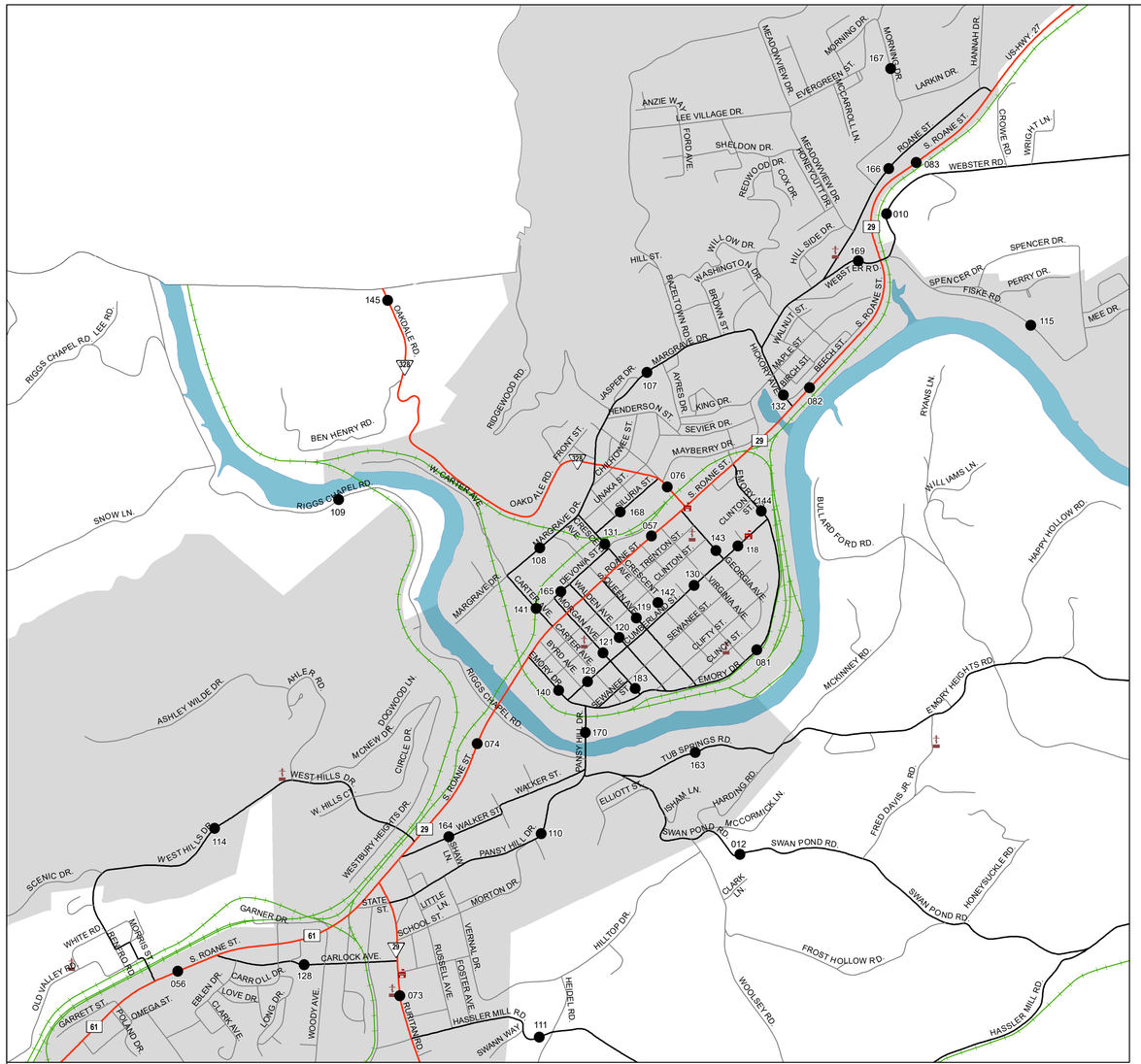

1. Harriman

CC Traffic Stations

010	114	144
012	115	145
056	118	163
057	119	164
073	120	165
074	121	166
076	128	167
081	129	168
082	130	169
083	131	170
107	132	183
108	140	
109	141	
110	142	
111	143	

2. Rockwood

CC Traffic Stations

041	048	077	103	126	149	154	186
042	069	078	112	127	150	157	
043	070	079	116	146	151	171	
044	071	080	123	147	152	172	
047	072	096	125	148	153	173	

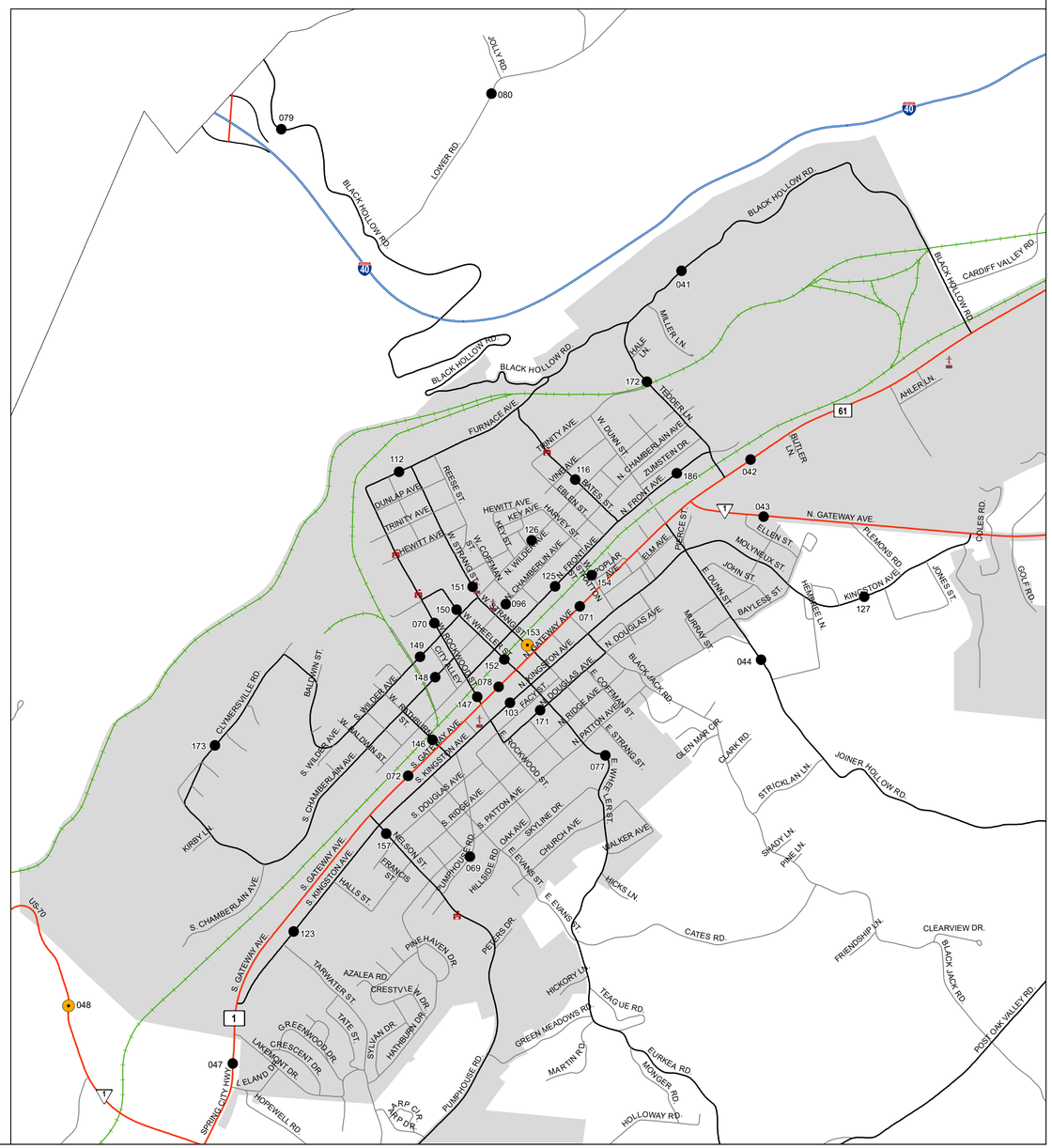

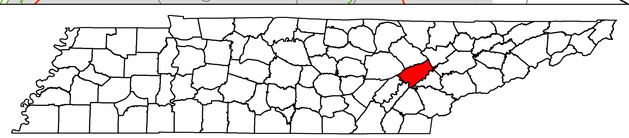

2019 Traffic Map

Roane County

Tennessee

Prepared by the

Tennessee Department of Transportation

Long Range Planning Division

Office of Data Visualization

0 0.2 0.4 0.8 1.2 1.6 2

Miles

Legend

- HPMS Traffic Stations
- Class Count Traffic Stations
- CC Traffic Stations
- ATR Traffic Stations
- EDL Traffic Stations
- Churches
- Schools

- HPMS Route
- Interstate
- State Route
- Functional Route
- Local Route
- Railroads
- Major Waterways
- Parks
- Municipal Boundary

N

Roane County Traffic Stations
Page 1

Station #	AADT
1	1,270
2	5,791
4	2,081
5	2,246
6	579
7	4,201
9	250
10	915
12	591
13	3,421
15	14,262
16	2,520
17	8,860
18	11,181
19	3,284
20	1,510

Station #	AADT
21	4,607
24	2,345
26	1,314
27	770
28	1,106
29	394
31	3,523
32	2,976
34	2,195
36	1,965
37	9,799
38	13,261
39	2,001
40	16,674
41	160
42	12,807

Station #	AADT
43	4,537
44	532
45	1,442
47	7,482
48	2,526
49	5,494
50	1,739
51	540
52	487
55	864
56	12,297
57	12,082
58	5,830
59	11,486
60	12,641
61	10,290

Station #	AADT
62	49,647
63	51,783
64	44,470
65	39,648
66	10,174
67	50,598
68	12,998
69	360
70	1,451
71	14,245
72	10,225
73	11,785
74	15,601
76	2,270
77	1,535
78	12,689

Roane County Traffic Stations
Page 2

Station #	AADT
79	493
80	332
81	1,765
82	9,923
83	8,411
84	957
88	56
89	895
90	1,050
93	545
94	12,370
95	1,491
96	1,331
97	4,730
98	847
99	616

Station #	AADT
100	257
101	708
102	453
103	1,634
107	483
108	548
109	844
110	4,361
111	333
112	265
113	412
114	280
115	1,043
116	524
117	4,098
118	562

Station #	AADT
119	159
120	267
121	424
122	1,288
123	876
125	1,921
126	327
127	871
128	1,381
129	182
130	250
131	1,883
132	3,887
133	1,449
134	348
135	5,780

Station #	AADT
136	616
137	1,045
138	718
139	1,276
140	1,107
141	2,640
142	129
143	967
144	1,540
145	2,070
146	3,884
147	2,654
148	701
149	1,013
150	213
151	1,263

Roane County Traffic Stations
Page 3

Station #	AADT
152	1,611
153	1,550
154	1,433
157	2,594
158	33,836
159	290
161	530
163	1,284
164	146
165	1,002
166	737
167	281
168	303
169	379
170	5,487
171	229

Station #	AADT
172	112
173	221
174	2,485
175	2,048
176	1,120
178	461
179	957
180	996
183	156
184	804
185	45,248
186	1,051
187	2,500
990	6,070