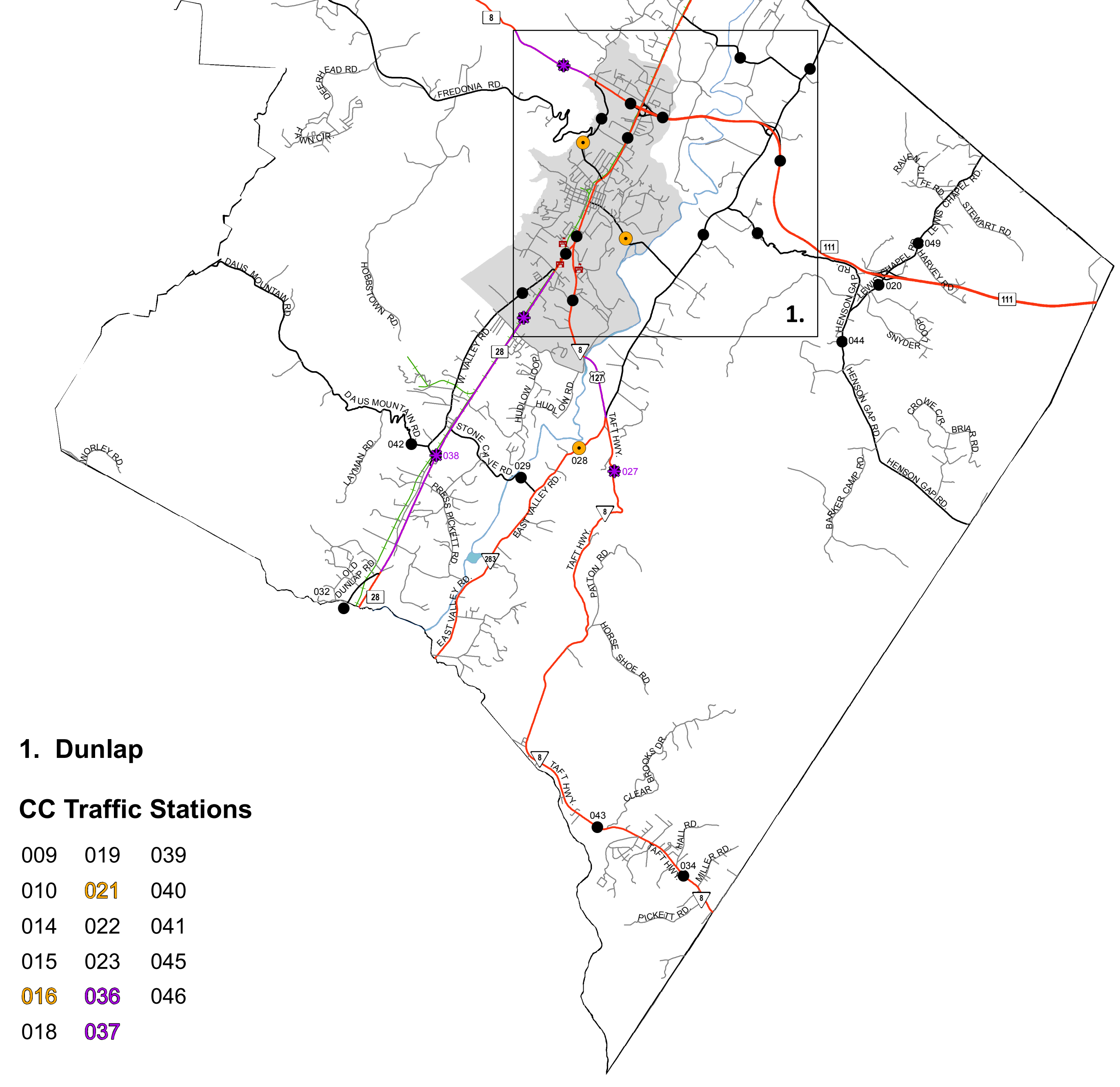
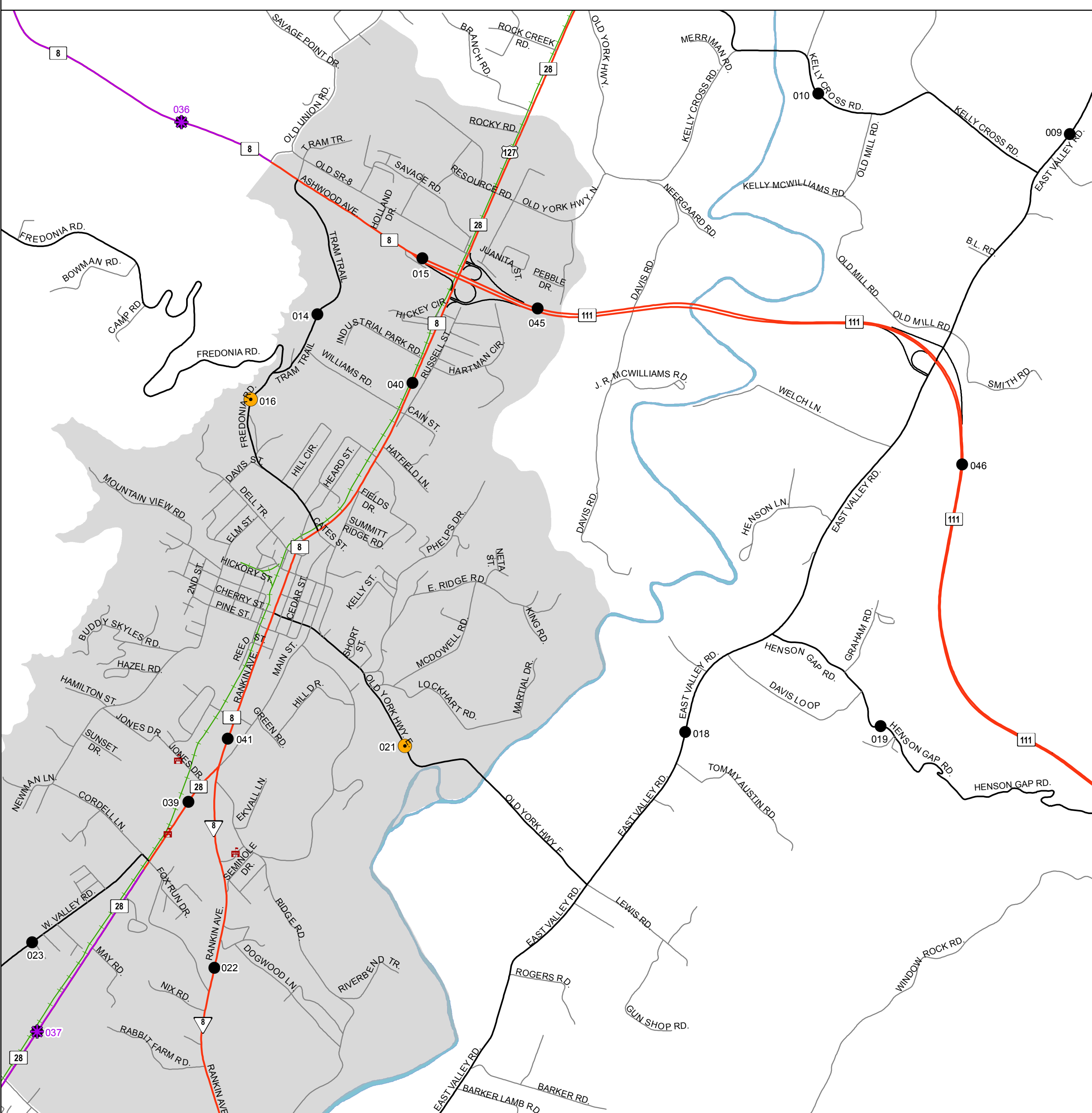
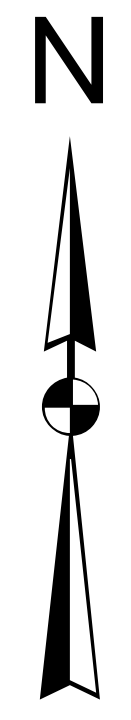
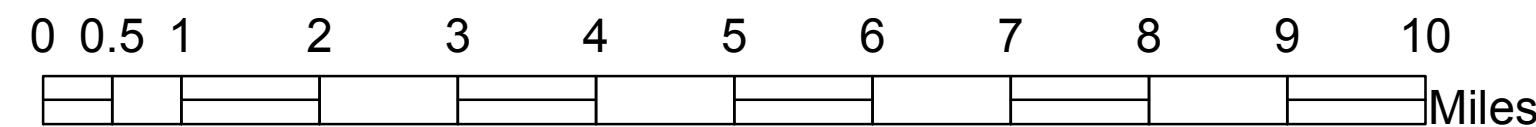


2018 Traffic Map Sequatchie County Tennessee

Prepared by the
Tennessee Department of Transportation
Long Range Planning Division
Office of Data Visualization



CC Traffic Stations

001	007	032	048
002	008	034	049
003	020	038	
004	027	042	
005	028	043	
006	029	044	

Insets
1. Dunlap

1. Dunlap

CC Traffic Stations

009	019	039
010	021	040
014	022	041
015	023	045
016	036	046
018	037	

Legend

- HPMS Traffic Stations
- Class Count Traffic Stations
- CC Traffic Stations
- ATR Traffic Stations
- EDL Traffic Stations
- Churches
- Schools
- HPMS Route
- Interstate
- State Route
- Functional Route
- Local Route
- Railroads
- Major Waterways
- Parks
- Municipal Boundary

