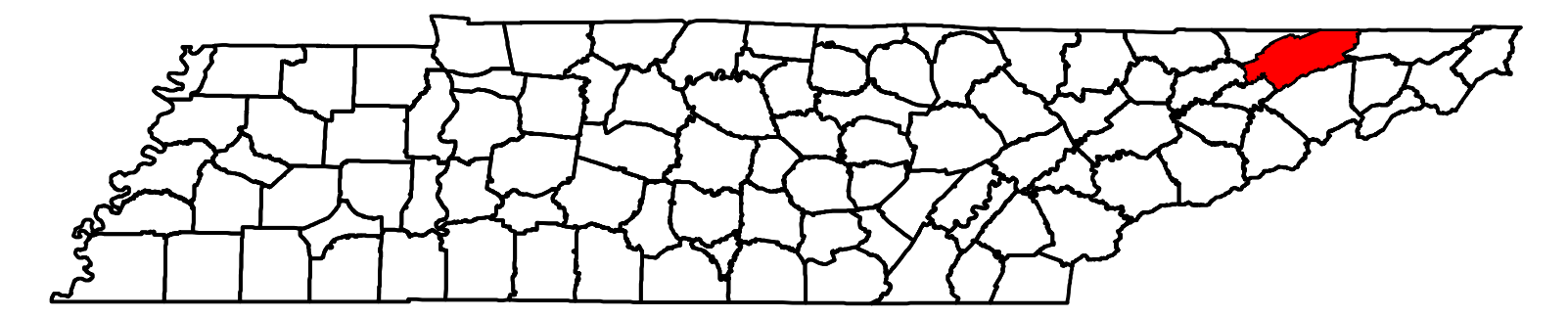
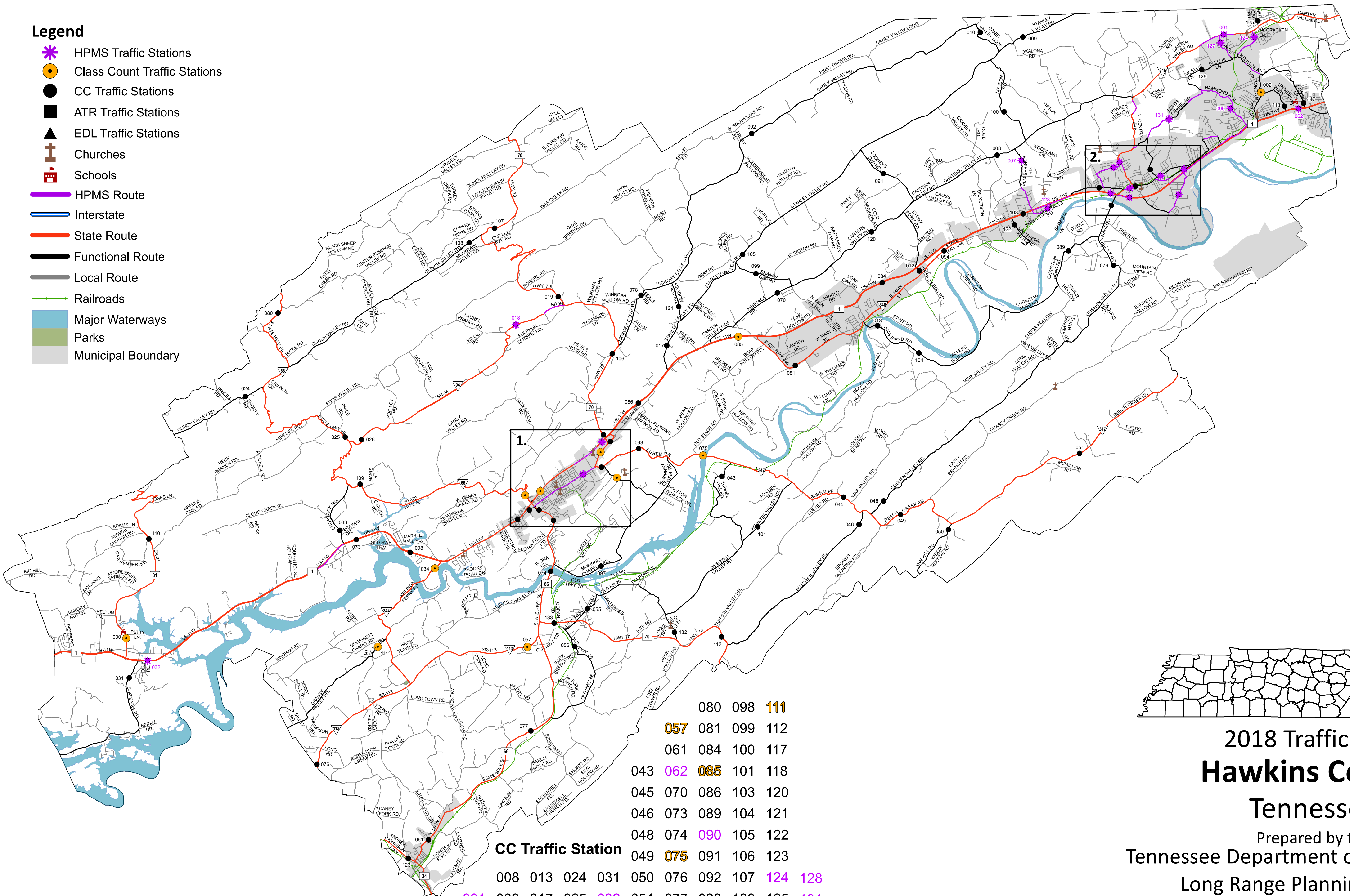
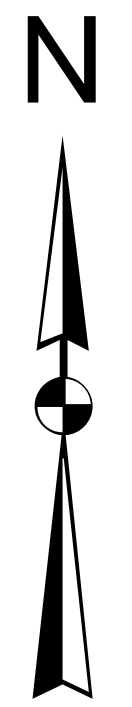



Legend

- ✳ HPMS Traffic Stations
- Class Count Traffic Stations
- CC Traffic Stations
- ATR Traffic Stations
- ▲ EDL Traffic Stations
- ✚ Churches
- 🏫 Schools
- 🟡 HPMS Route
- 🟢 Interstate
- 🟠 State Route
- ⬛ Functional Route
- ⬜ Local Route
- 🚂 Railroads
- 🌊 Major Waterways
- 🌳 Parks
- ▭ Municipal Boundary



2018 Traffic Map Hawkins County Tennessee

Prepared by the
Tennessee Department of Transportation
Long Range Planning Division
Office of Data Visualization



Insets
1. Rogersville
2. Church Hill - Mt Carmel

CC Traffic Station

















					080	098	111			
				057	081	099	112			
				061	084	100	117			
			043	062	085	101	118			
			045	070	086	103	120			
			046	073	089	104	121			
			048	074	090	105	122			
			049	075	091	106	123			
	008	013	024	031	050	076	092	107	124	128
001	009	017	025	032	051	077	093	108	125	131
002	010	018	026	033	055	078	094	109	126	132
007	012	019	030	034	056	079	097	110	127	133

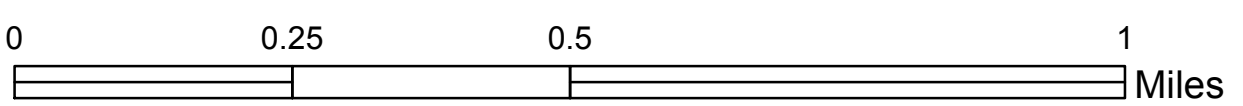
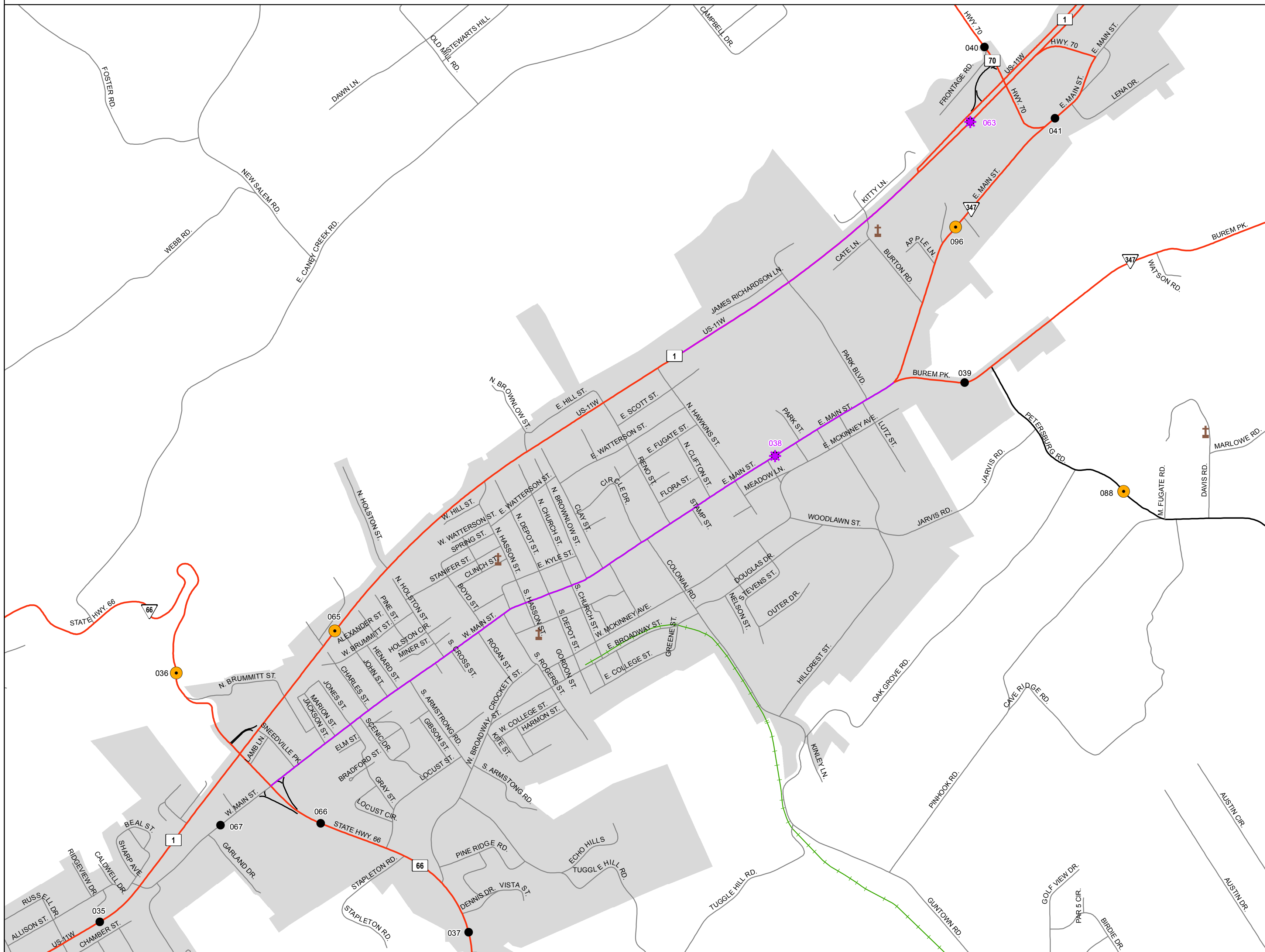
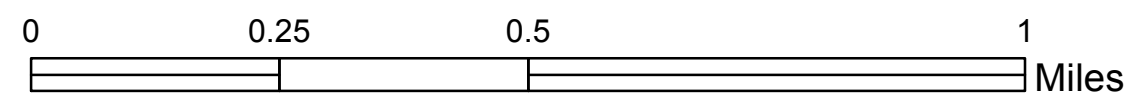
1. Rogersville

CC Traffic Station

- 035 038 041 066 096
- 036 039 063 067
- 037 040 065 088

Legend

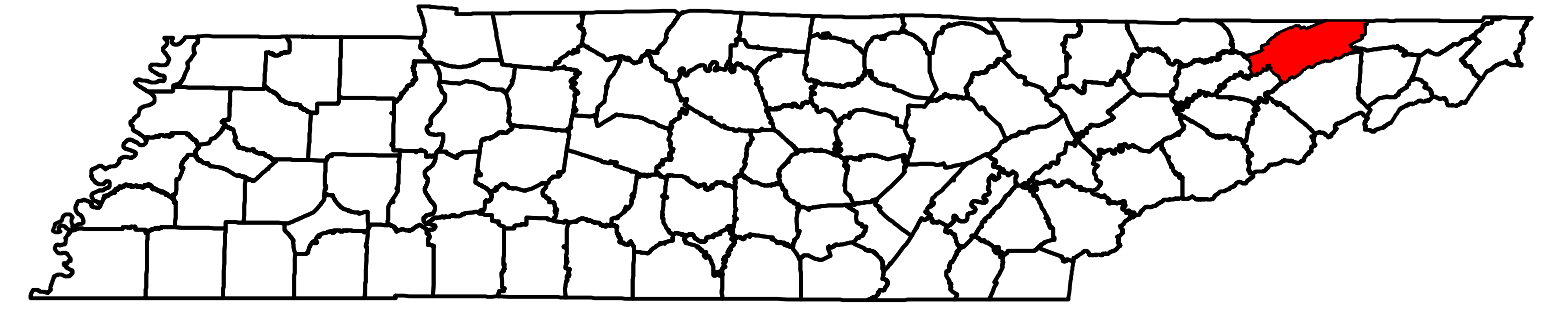
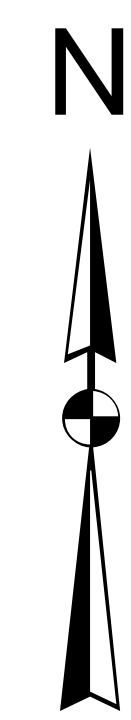
-  HPMS Traffic Stations
-  Class Count Traffic Stations
-  CC Traffic Stations
-  ATR Traffic Stations
-  EDL Traffic Stations
-  Churches
-  Schools
-  HPMS Route
-  Interstate
-  State Route
-  Functional Route
-  Local Route
-  Railroads
-  Major Waterways
-  Parks
-  Municipal Boundary



2. Church Hill - Mt. Carmel

CC Traffic Station

- 003 102 116
- 004 113 129
- 005 114 130
- 006 115 134



2018 Traffic Map Hawkins County Tennessee

Prepared by the
Tennessee Department of Transportation
Long Range Planning Division
Office of Data Visualization

Insets
1. Rogersville
2. Church Hill - Mt. Carmel

2017 Hawkins County Traffic Stations Page 1

Station #	AADT
1	3,600
2	3,801
3	20,318
4	4,325
5	18,003
6	2,692
7	457
8	1,161
9	366
10	354
12	3,121
13	871
17	1,096
18	450
19	1,427
24	385

Station #	AADT
25	464
26	183
30	3,060
31	923
32	7,441
33	1,214
34	1,951
35	14,033
36	1,475
37	11,969
38	7,780
39	3,734
40	5,164
41	2,780
43	248
45	702

Station #	AADT
46	235
48	248
49	590
50	674
51	318
55	993
56	307
57	2,635
61	4,512
62	34,460
63	12,779
65	13,306
66	14,810
67	5,363
70	1,027
73	428

Station #	AADT
74	11,405
75	1,037
76	3,064
77	3,712
78	708
79	1,438
80	206
81	1,436
84	12,425
85	12,911
86	12,794
88	1,115
89	825
90	2,352
91	248
92	146

2017 Hawkins County Traffic Stations

Page 2

Station #	AADT
93	1,626
94	1,770
96	6,291
97	703
98	8,255
99	477
100	325
101	256
102	4,369
103	16,689
104	201
105	726
106	3,310
107	600
108	490
109	391

Station #	AADT
110	2,443
111	285
112	1,133
113	1,510
114	2,332
115	3,293
116	1,538
117	3,002
118	3,764
120	638
121	433
122	1,886
123	5,220
124	983
125	449
126	584

Station #	AADT
127	1,215
128	744
129	1,169
130	1,236
131	413
132	180
133	3,328
134	515