

Tennessee Department of Transportation
Interchange Ramp Diagrams
Performance-Based Maintenance Contract
Region 3 South Interstates



Prepared by Asset Management Office

Maintenance Division

September 2023

EXIT DESCRIPTION BY ROUTE

I-24

RUTHERFORD	EXIT 64:	WALDRON RD. / LA VERGNE
RUTHERFORD	EXIT 66:	SR-266 / SAM RIDLEY PKWY. / SMYRNA
RUTHERFORD	EXIT 70:	SR-102 / LEE VICTORY PKWY. / ALMAVILLE RD. / SMYRNA
RUTHERFORD	EXIT 74:	SR-840 / FRANKLIN / LEBANON
RUTHERFORD	EXIT 76:	FORTRESS BLVD. / MEDICAL CENTER PKWY.
RUTHERFORD	EXIT 78:	SR-96 / MURFREESBORO / FRANKLIN
RUTHERFORD	EXIT 80:	SR-99 / NEW SALEM HWY.
RUTHERFORD	EXIT 81:	US-231 / MURFREESBORO / SHELBYVILLE
RUTHERFORD	EXIT 84:	JOE B JACKSON PKWY.
RUTHERFORD	EXIT 89:	BUCHANAN RD.

I-40

HUMPHREYS	EXIT 137:	CUBA LANDING
HUMPHREYS	EXIT 143:	SR-13 / LINDEN / WAVERLY
HICKMAN	EXIT 148:	SR-50 / TURNEY CENTER
HICKMAN	EXIT 152:	SR-230 / BUCKSNORT
DICKSON	EXIT 163:	SR-48 / CENTERVILLE / DICKSON
DICKSON	EXIT 172:	SR-46 / CENTERVILLE / DICKSON
DICKSON	EXIT 176:	SR-840 EAST
DICKSON		REST AREA
WILLIAMSON	EXIT 182:	SR-96 / FAIRVIEW
CHEATHAM	EXIT 188:	SR-249 / KINGSTON SPRINGS / ASHLAND CITY

I-40

WILSON	EXIT 226:	SR-171 / MT. JULIET
WILSON	EXIT 229:	BECKWITH RD.
WILSON	EXIT 232:	SR-109 / GALLATIN
WILSON	EXIT 235:	SR-840 WEST
WILSON	EXIT 236:	SOUTH HARTMANN DR.
WILSON	EXIT 238:	US-231 / LEBANON / HARTSVILLE
WILSON	EXIT 239:	US-70 / LEBANON / WATERTOWN
WILSON	EXIT 245:	LINWOOD RD.

WILSON		PARKING AREA
--------	--	--------------

SMITH	EXIT 254:	SR-141 / ALEXANDRIA
SMITH	EXIT 258:	SR-53 / CARTHAGE / GORDONSVILLE
SMITH		REST AREA

I-65

GILES	EXIT 1:	US-31 / SR-7 / PULASKI / LAWRENCEBURG
GILES	EXIT 6:	SR-273 / BRYSON RD. / ELKTON
GILES	EXIT 14:	US-64 / PULASKI / FAYETTEVILLE
GILES		WELCOME CENTER
GILES		WEIGH STATION

MARSHALL	EXIT 22:	US-31A / LEWISBURG / CORNERSVILLE
MARSHALL	EXIT 27:	SR-129 / LYNNVILLE / CORNERSVILLE
MARSHALL	EXIT 32:	SR-373 / MOORESVILLE HWY. / COLUMBIA / LEWISBURG

MAURY	EXIT 37:	SR-50 COLUMBIA / LEWISBURG
MAURY	EXIT 46:	SR-99 / US-412 / COLUMBIA / CHAPEL HILL

WILLIAMSON	EXIT 53:	SR-396 WEST / SATURN PKWY. / COLUMBIA / SPRING
WILLIAMSON	EXIT 59:	HILL SR-840 / LEBANON / FRANKLIN
WILLIAMSON	EXIT 61:	SR-248 / PEYTONSVILLE RD.
WILLIAMSON	EXIT 65:	SR-96 / FRANKLIN / MURFREESBORO

I-65

WILLIAMSON
WILLIAMSON
WILLIAMSON
WILLIAMSON

EXIT 67: MC EWEN DR.
EXIT 68: COOL SPRINGS BLVD.
EXIT 69: MOORE'S LN.
EXIT 71: SR-253 / CONCORD RD. / BRENTWOOD

SUMNER

EXIT 98: US-31W / MILLERSVILLE

ROBERTSON
ROBERTSON
ROBERTSON
ROBERTSON
ROBERTSON

EXIT 104: SR-257 / BETHEL RD. / RIDGETOP
EXIT 108: SR-76 / WHITE HOUSE / SPRINGFIELD
EXIT 112: SR-25 / CROSS PLANINS / GALLATIN
EXIT 117: SR-52 / ORLINDA / PORTLAND
EXIT 121: SR-109/ VAUGHN PKWY/ N. BROADWAY/ PORTLAND

I-440

DAVIDSON
DAVIDSON
DAVIDSON
DAVIDSON

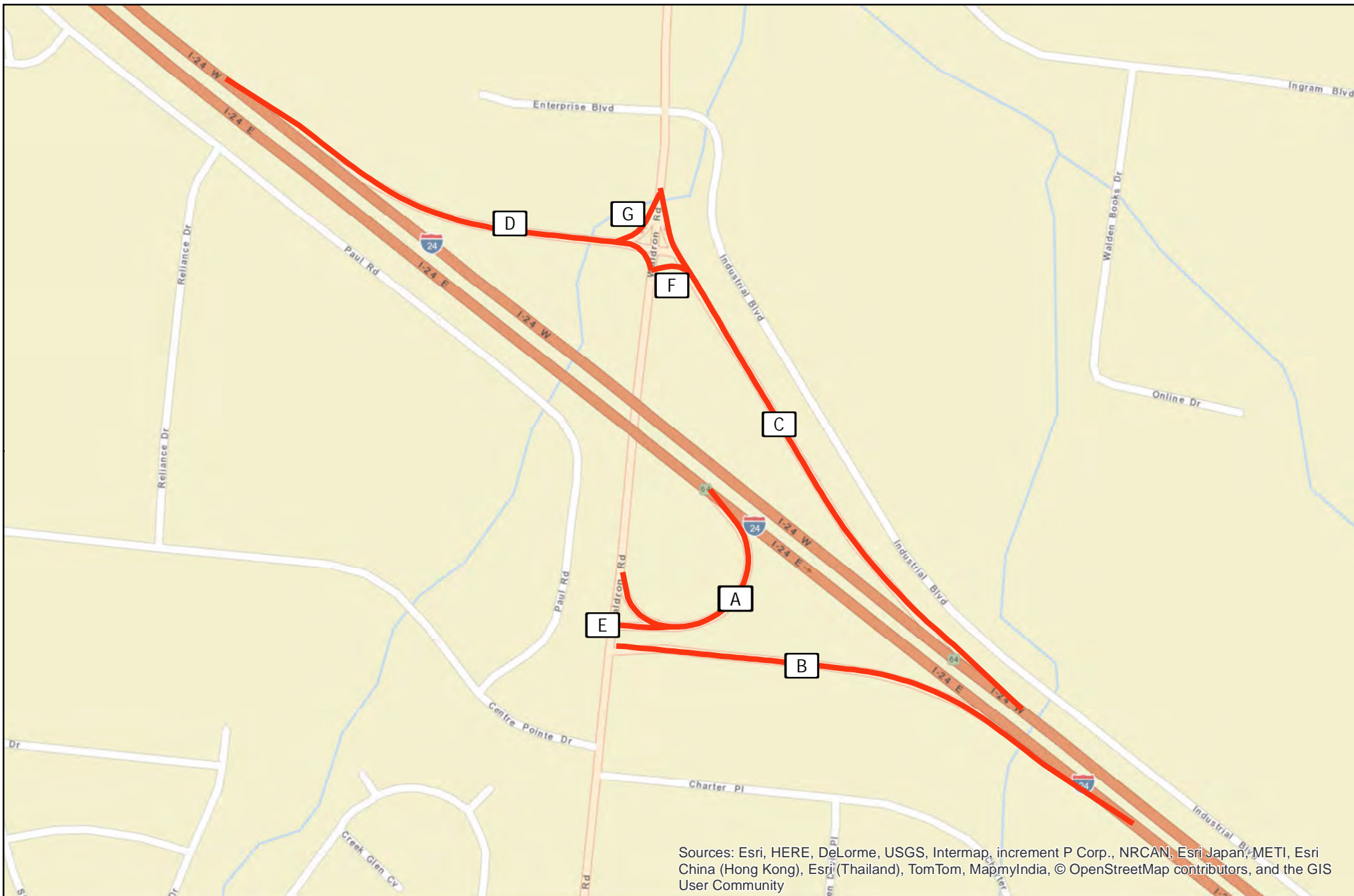
EXIT 1: US-70S / WEST END AVE. / MURPHY RD.
EXIT 3: US-431 / 21 ST AVE. S. / HILLSBORO PK.
EXIT 5: I-65 / HUNTSVILLE / NASHVILLE **SEE I-65 EXIT 80**
EXIT 6: US-31 / 41A / NOLENSVILLE PK.

I-840

WILLIAMSON	EXIT 7:	SR-100 / FAIRVIEW / CENTERVILLE
WILLIAMSON	EXIT 14:	SR-46 / PINWOOD RD.
WILLIAMSON	EXIT 23:	SR-246 / CARTERS CREEK PK.
WILLIAMSON	EXIT 28:	US-31 / COLUMBIA PK. / COLUMBIA / FRANKLIN
WILLIAMSON	EXIT 30:	US-431 / FRANKLIN / LEWISBURG
WILLIAMSON	EXIT 31:	I-65 / HUNTSVILLE / NASHVILLE SEE I-65 EXIT 59
WILLIAMSON	EXIT 34:	PEYTONSVILLE-TRINITY RD.
WILLIAMSON	EXIT 37:	ARNO RD.
WILLIAMSON	EXIT 42:	US-31A / US-41A / SHELBYVILLE / LEWISBURG
RUTHERFORD	EXIT 47:	SR-102 / ALMAVILLE RD.
RUTHERFORD	EXIT 50:	VETERANS PKWY.
RUTHERFORD	EXIT 53:	I-24 / NASHVILLE / CHATTANOOGA SEE I-24 EXIT 75
RUTHERFORD	EXIT 55:	US-41 / US-70S / SMYRNA / MURFREESBORO
RUTHERFORD	EXIT 57:	SULPHUR SPRINGS RD.
RUTHERFORD	EXIT 61:	SR-266 / SMYRNA
RUTHERFORD	EXIT 65:	SR-452 EAST
WILSON	EXIT 67:	COUCHVILLE PK.
WILSON	EXIT 70:	STEWARTS FERRY PK.
WILSON	EXIT 72:	SR-265 / SR-109 / CENTRAL PK.
WILSON	EXIT 76:	I-40 / NASHVILLE / KNOXVILLE SEE I-40 EXIT 235

Rutherford County





Sources: Esri, HERE, DeLorme, USGS, Intermap, increment P Corp., NRCAN, Esri Japan, METI, Esri China (Hong Kong), Esri (Thailand), TomTom, MapmyIndia, © OpenStreetMap contributors, and the GIS User Community



Prepared by
Tennessee Dept. of Transportation
Long Range Planning Division

Date: 4/6/2015

Rutherford County

Interstate 24

Exit No: 64



Ramp Interchange Diagram

75100240010064





Sources: Esri, DeLorme, HERE, USGS, Intermap, increment P Corp., NRCAN, Esri Japan, METI, Esri China (Hong Kong), Esri (Thailand), TomTom



Prepared by
Tennessee Dept. of Transportation
Long Range Planning Division

Date: 5/20/2014

Rutherford County

Interstate 24

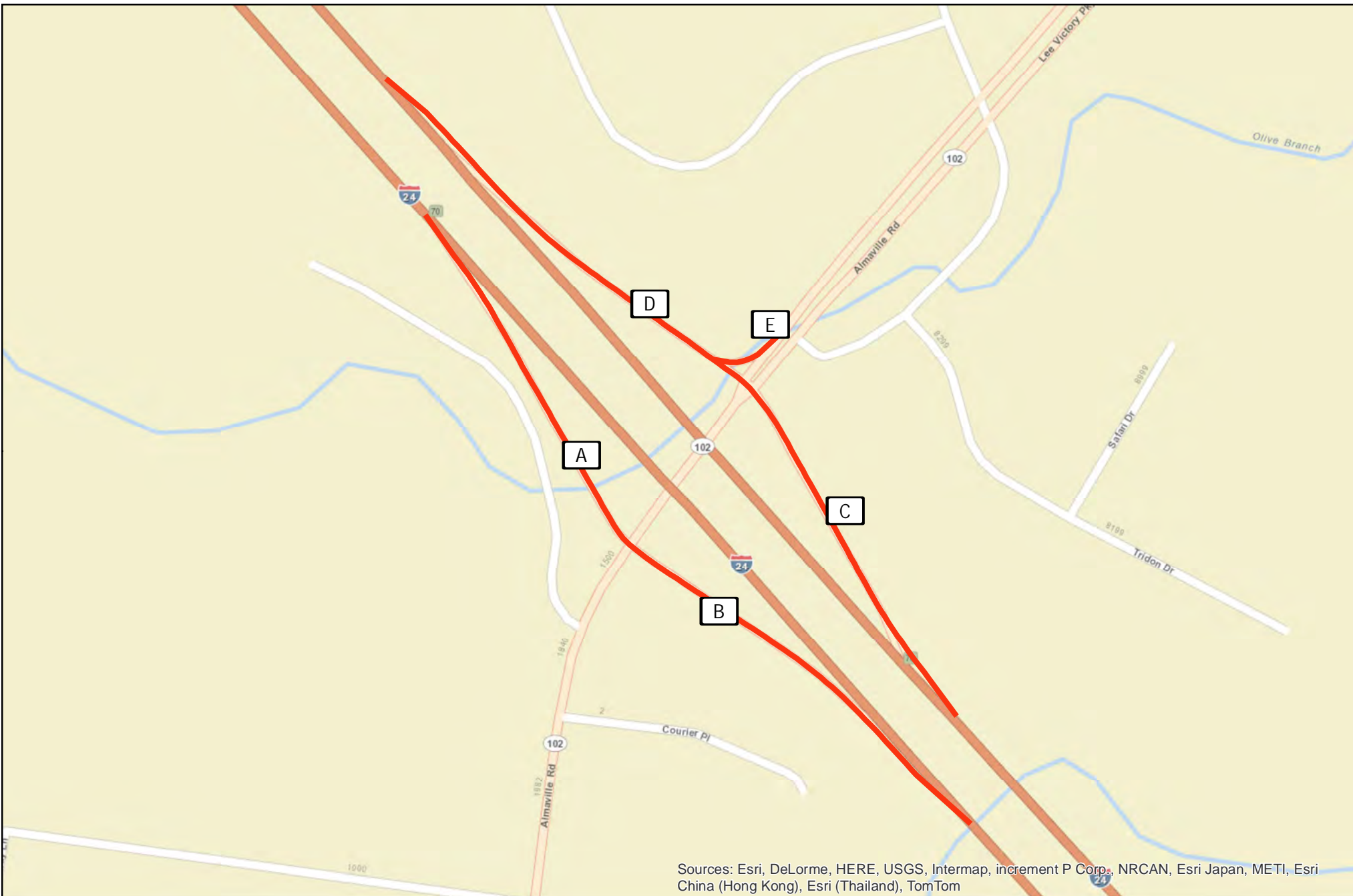
Exit No: 66



Ramp Interchange Diagram

75I00240010066






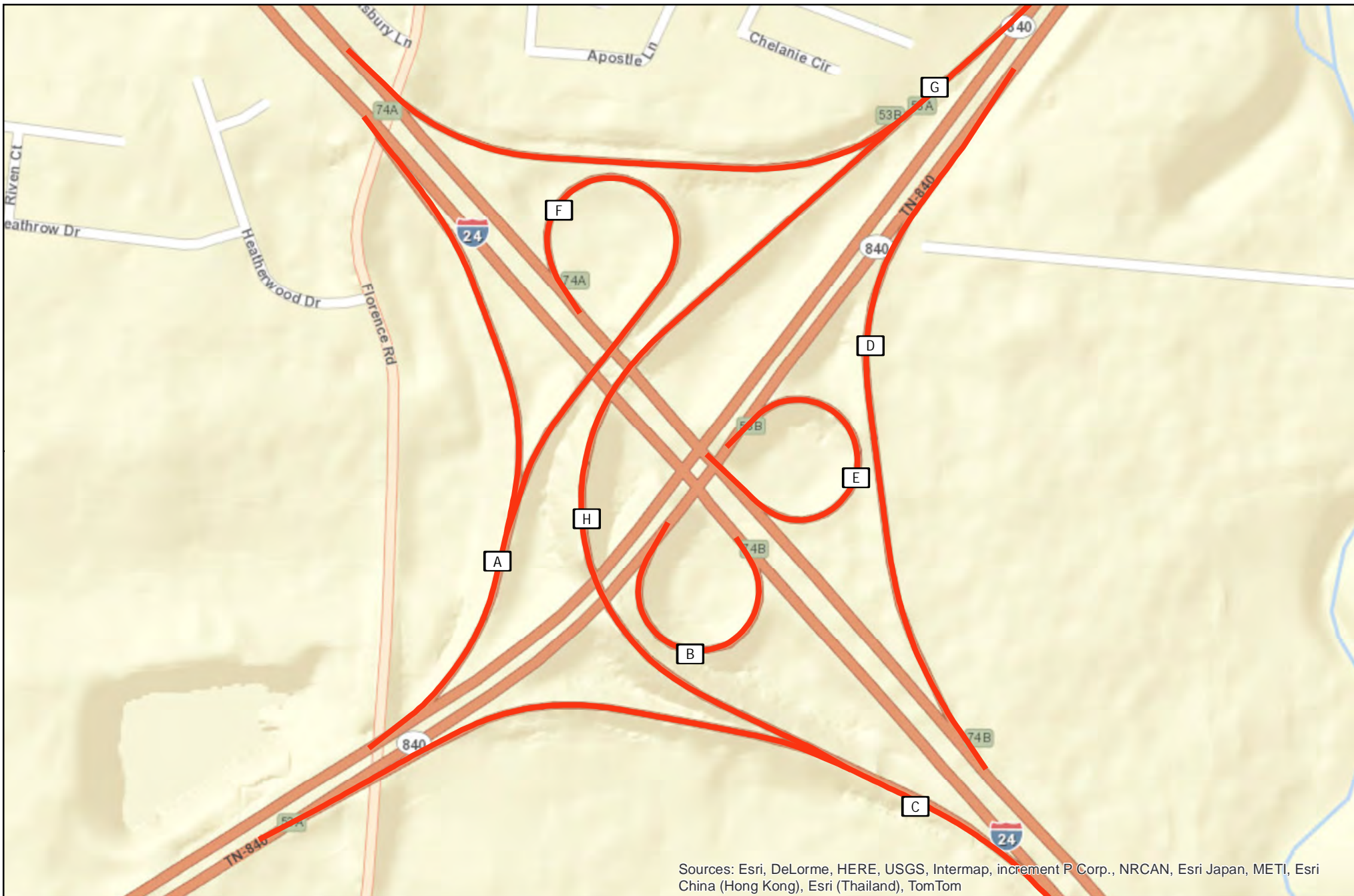
Sources: Esri, DeLorme, HERE, USGS, Intermap, increment P Corp., NRCAN, Esri Japan, METI, Esri China (Hong Kong), Esri (Thailand), TomTom

TN TDOT
 Department of
 Transportation
 Prepared by
 Tennessee Dept. of Transportation
 Long Range Planning Division
 Date: 5/20/2014

Rutherford County
Interstate 24
Exit No: 70



Ramp Interchange Diagram
 75100240010070
 0.03 0.015 0 0.03 0.06
 Miles



Sources: Esri, DeLorme, HERE, USGS, Intermap, increment P Corp., NRCAN, Esri Japan, METI, Esri China (Hong Kong), Esri (Thailand), TomTom

TN TDOT
 Department of
 Transportation
 Prepared by
 Tennessee Dept. of Transportation
 Long Range Planning Division
 Date: 5/19/2014

Rutherford County

Interstate 24

Exit No: 74



Ramp Interchange Diagram

75I00240010074





Sources: Esri, DeLorme, HERE, USGS, Intermap, increment P Corp., NRCAN, Esri Japan, METI, Esri China (Hong Kong), Esri (Thailand), TomTom



Prepared by
Tennessee Dept. of Transportation
Long Range Planning Division

Date: 5/20/2014

Rutherford County

Interstate 24

Exit No: 76



Ramp Interchange Diagram

75I00240010076





Sources: Esri, DeLorme, HERE, USGS, Intermap, increment P Corp., NRCAN, Esri Japan, METI, Esri China (Hong Kong), Esri (Thailand), TomTom



Prepared by
Tennessee Dept. of Transportation
Long Range Planning Division

Date: 5/20/2014

Rutherford County

Interstate 24

Exit No: 78



Ramp Interchange Diagram

75I00240010078





Sources: Esri, DeLorme, HERE, USGS, Intermap, increment P Corp., NRCAN, Esri Japan, METI, Esri China (Hong Kong), Esri (Thailand), TomTom



Prepared by
Tennessee Dept. of Transportation
Long Range Planning Division

Date: 5/19/2014

Rutherford County

Interstate 24

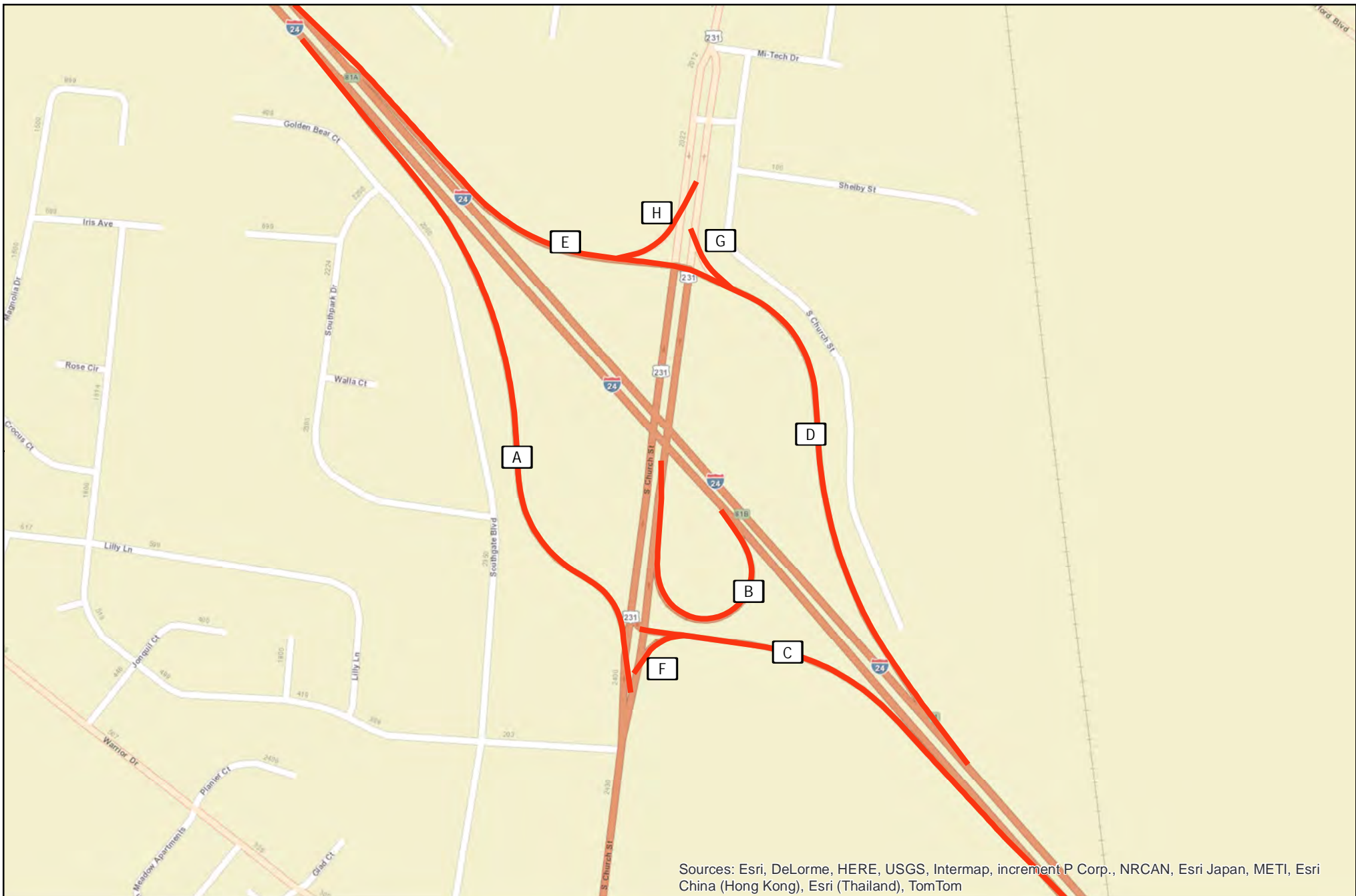
Exit No: 80



Ramp Interchange Diagram

75I00240010080





Sources: Esri, DeLorme, HERE, USGS, Intermap, increment P Corp., NRCAN, Esri Japan, METI, Esri China (Hong Kong), Esri (Thailand), TomTom




Prepared by
Tennessee Dept. of Transportation
Long Range Planning Division

Date: 5/19/2014

Rutherford County

Interstate 24

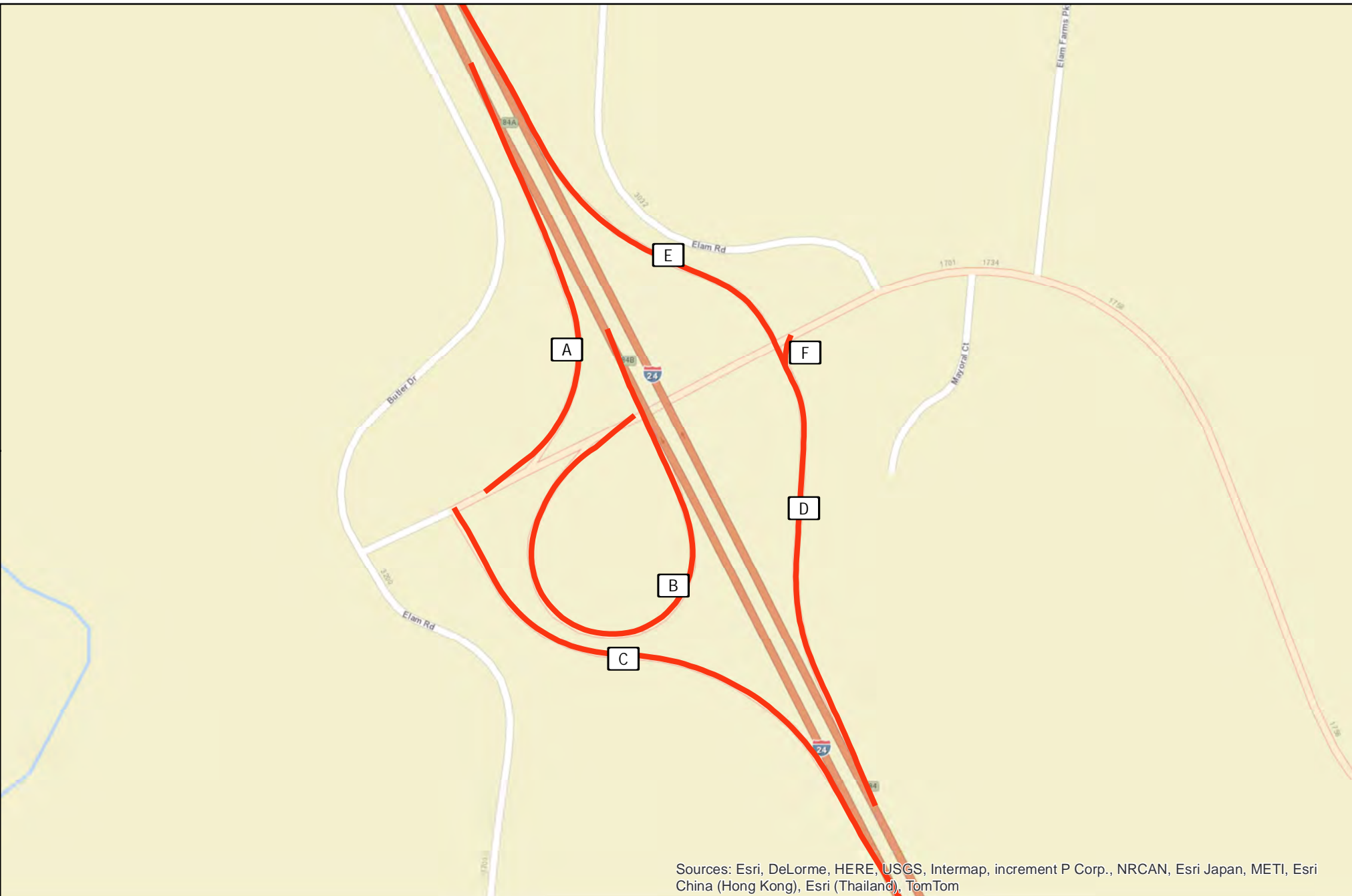
Exit No: 81



Ramp Interchange Diagram

75I00240010081





Sources: Esri, DeLorme, HERE, USGS, Intermap, increment P Corp., NRCAN, Esri Japan, METI, Esri China (Hong Kong), Esri (Thailand), TomTom



Prepared by
Tennessee Dept. of Transportation
Long Range Planning Division

Date: 5/19/2014

Rutherford County

Interstate 24

Exit No: 84



Ramp Interchange Diagram

75100240010084





Sources: Esri, DeLorme, HERE, USGS, Intermap, increment P Corp., NRCAN, Esri Japan, METI, Esri China (Hong Kong), Esri (Thailand), TomTom

TN TDOT
 Department of
 Transportation
 Prepared by
 Tennessee Dept. of Transportation
 Long Range Planning Division
 Date: 5/20/2014

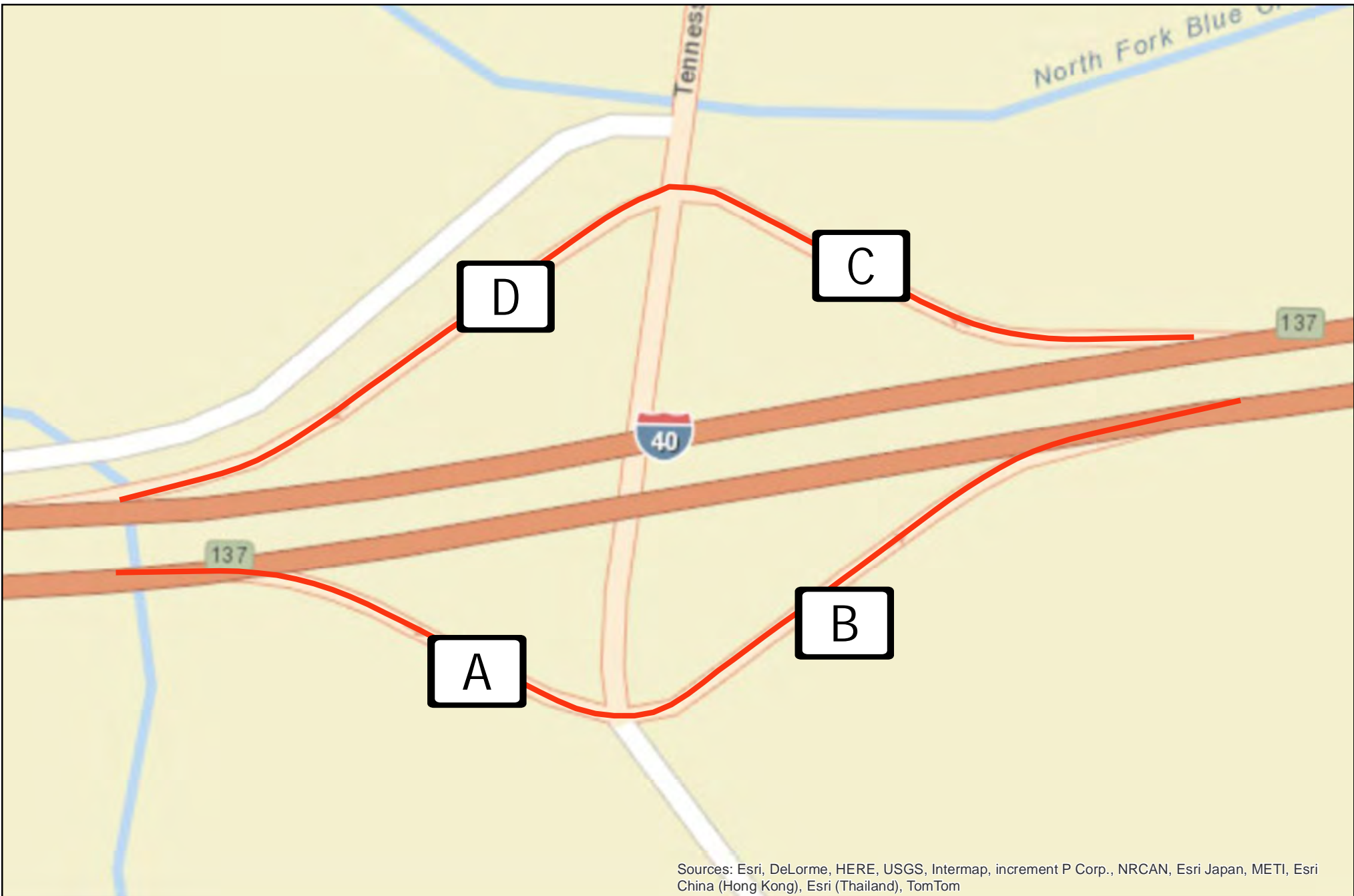
Rutherford County
 Interstate 24
 Exit No: 89



Ramp Interchange Diagram
 75100240010089
 0.02 0.01 0 0.02 0.04
 Miles

Humphreys County





Sources: Esri, DeLorme, HERE, USGS, Intermap, increment P Corp., NRCAN, Esri Japan, METI, Esri China (Hong Kong), Esri (Thailand), TomTom



Prepared by
Tennessee Dept. of Transportation
Long Range Planning Division

Date: 5/20/2014

Humphreys County

Interstate 40

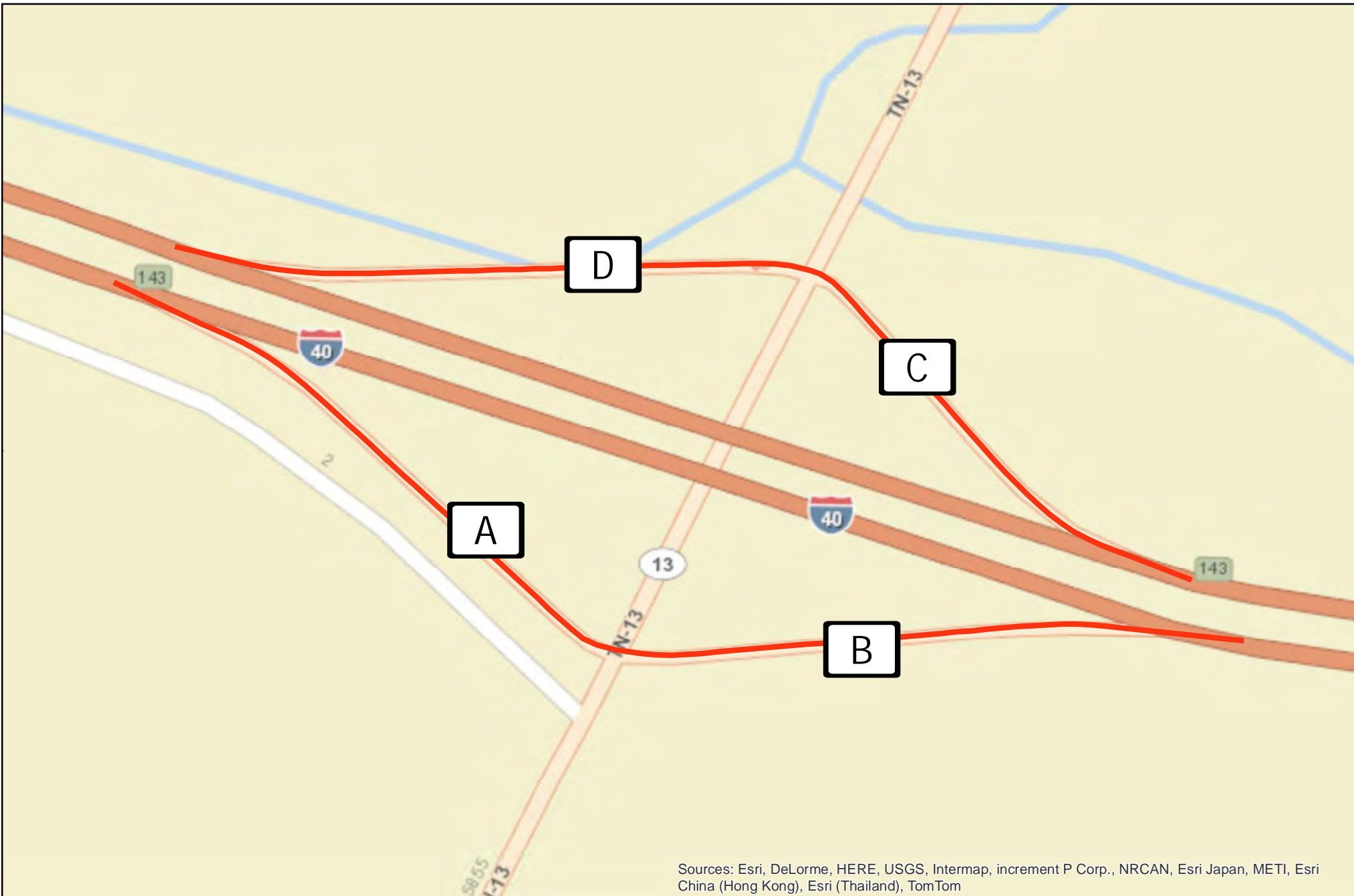
Exit No: 137



Ramp Interchange Diagram

43100400010137





Sources: Esri, DeLorme, HERE, USGS, Intermap, increment P Corp., NRCAN, Esri Japan, METI, Esri China (Hong Kong), Esri (Thailand), TomTom



Prepared by
Tennessee Dept. of Transportation
Long Range Planning Division

Date: 5/20/2014

Humphreys County

Interstate 40

Exit No: 143



Ramp Interchange Diagram

43I00400010143



Hickman County





Sources: Esri, DeLorme, HERE, USGS, Intermap, increment P Corp., NRCAN, Esri Japan, METI, Esri China (Hong Kong), Esri (Thailand), TomTom

TN TDOT
 Department of
 Transportation
 Prepared by
 Tennessee Dept. of Transportation
 Long Range Planning Division
 Date: 5/20/2014

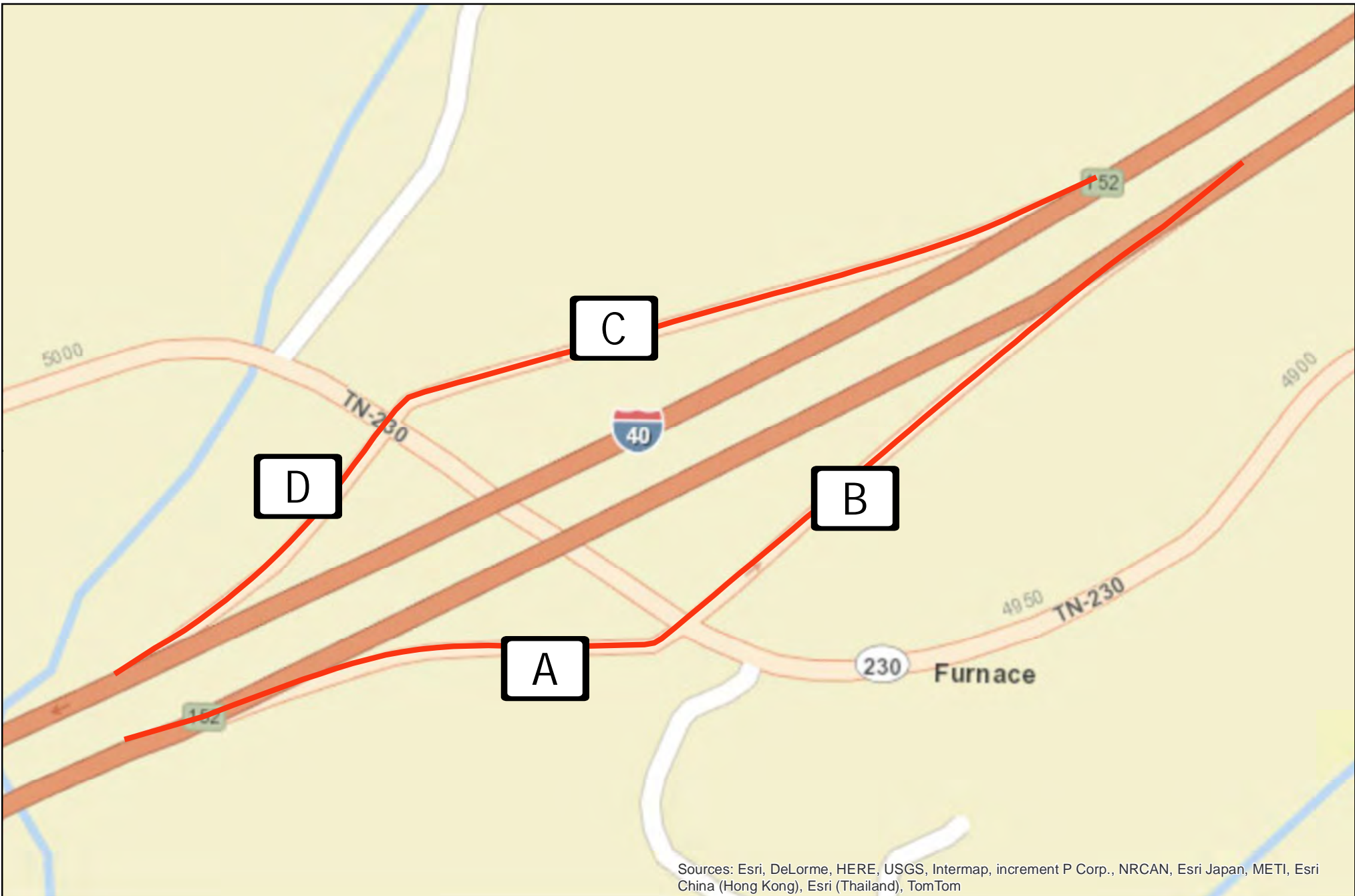
Hickman County
 Interstate 40
 Exit No: 148



Ramp Interchange Diagram

41100400010148





Prepared by
Tennessee Dept. of Transportation
Long Range Planning Division

Date: 5/20/2014

Hickman County

Interstate 40

Exit No: 152



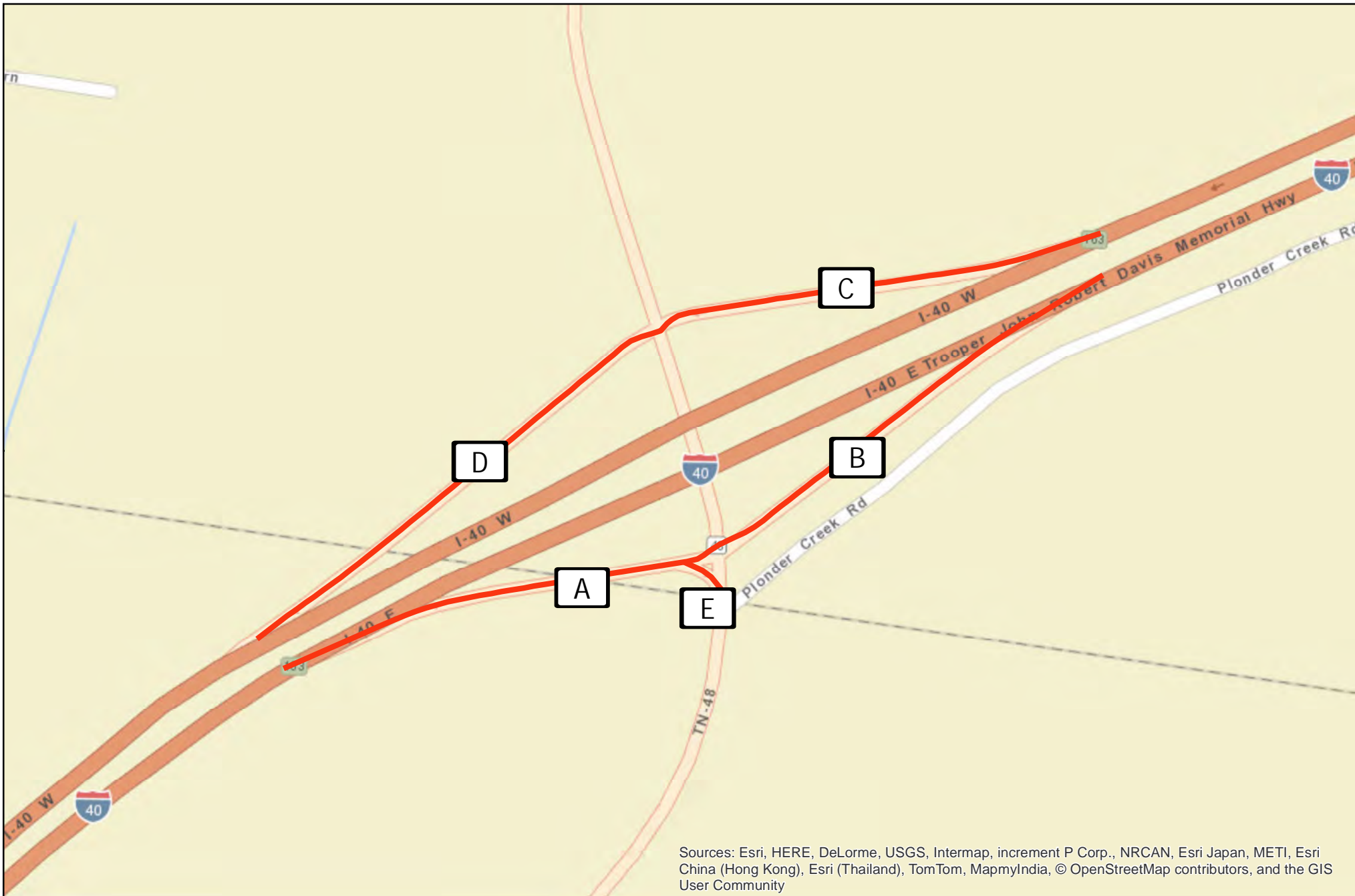
Ramp Interchange Diagram

41100400010152



Dickson County






Sources: Esri, HERE, DeLorme, USGS, Intermap, increment P Corp., NRCAN, Esri Japan, METI, Esri China (Hong Kong), Esri (Thailand), TomTom, MapmyIndia, © OpenStreetMap contributors, and the GIS User Community



Prepared by
Tennessee Dept. of Transportation
Long Range Planning Division

Date: 4/6/2015

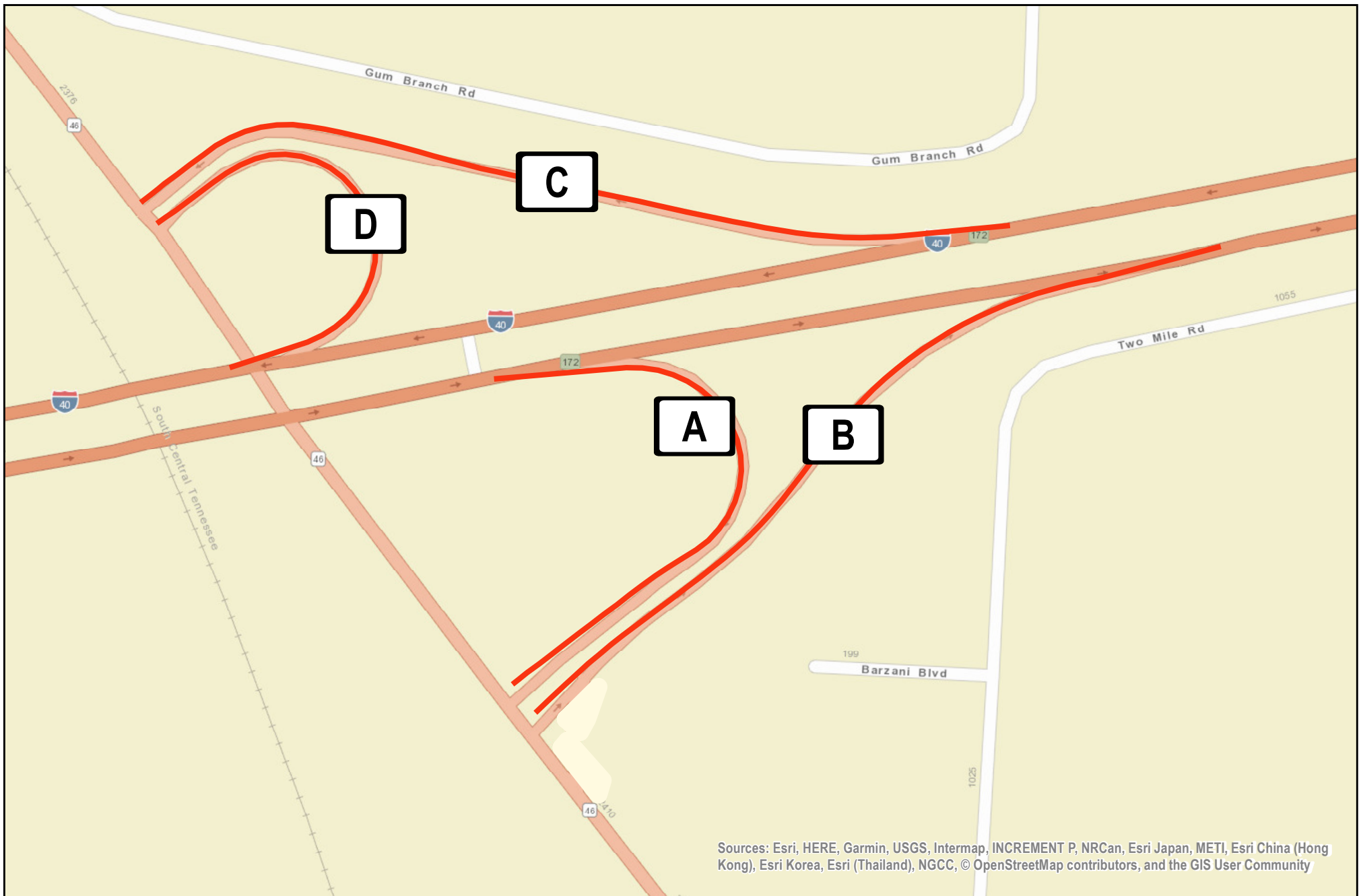
Dickson County Interstate 40 Exit No: 163



Ramp Interchange Diagram

22I00400010163





Sources: Esri, HERE, Garmin, USGS, Intermap, INCREMENT P, NRCan, Esri Japan, METI, Esri China (Hong Kong), Esri Korea, Esri (Thailand), NGCC, © OpenStreetMap contributors, and the GIS User Community

TN TDOT
 Department of
 Transportation
 Prepared by
 Tennessee Dept. of Transportation
 Long Range Planning Division
 Date: 8/6/2019

Dickson County

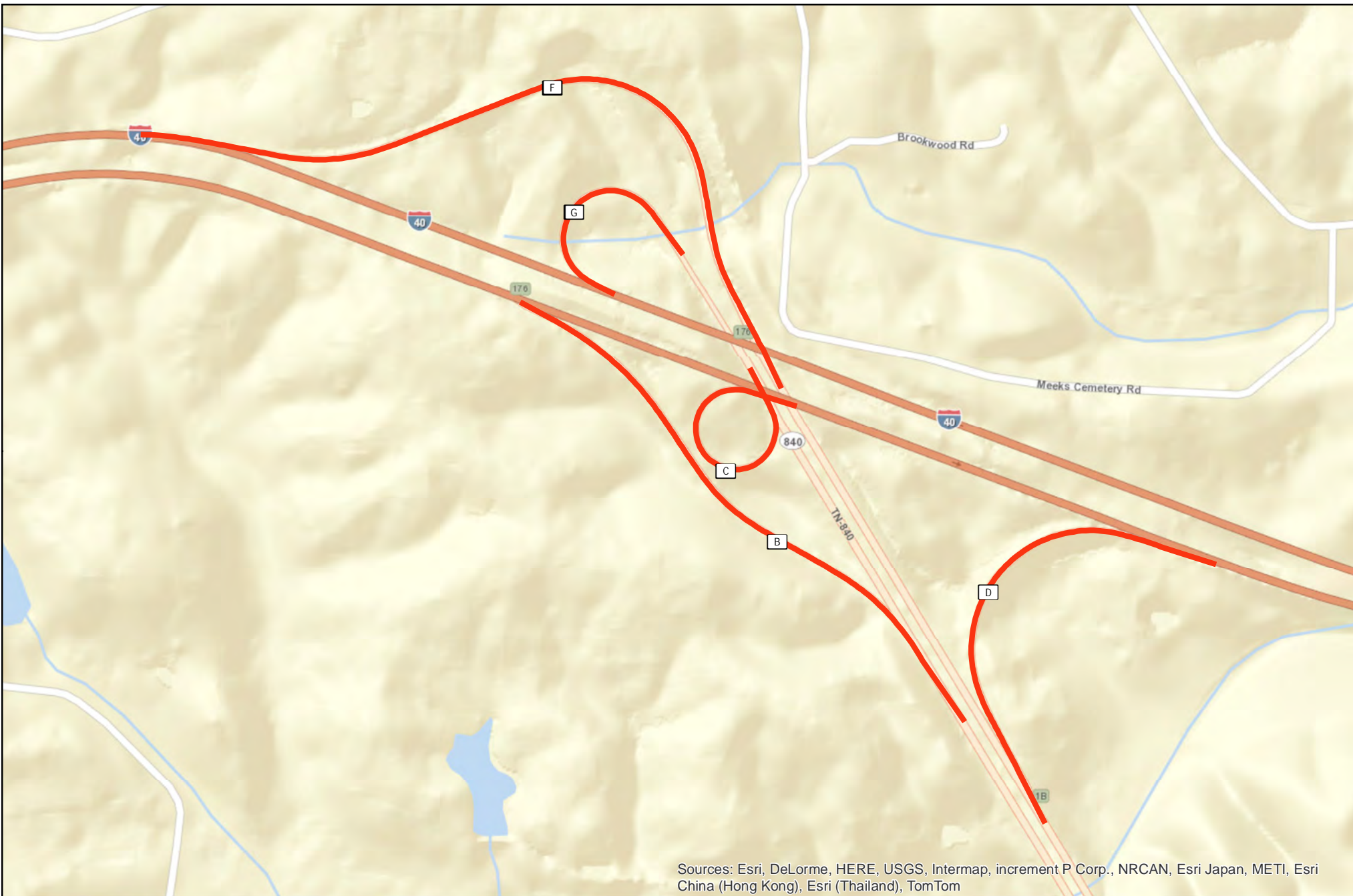
Interstate 40

Exit No: 172



Ramp Interchange Diagram
22I00400010172






Sources: Esri, DeLorme, HERE, USGS, Intermap, increment P Corp., NRCAN, Esri Japan, METI, Esri China (Hong Kong), Esri (Thailand), TomTom

TN TDOT
 Department of
 Transportation
 Prepared by
 Tennessee Dept. of Transportation
 Long Range Planning Division
 Date: 5/20/2014

Dickson County

Interstate 40

Exit No: 176



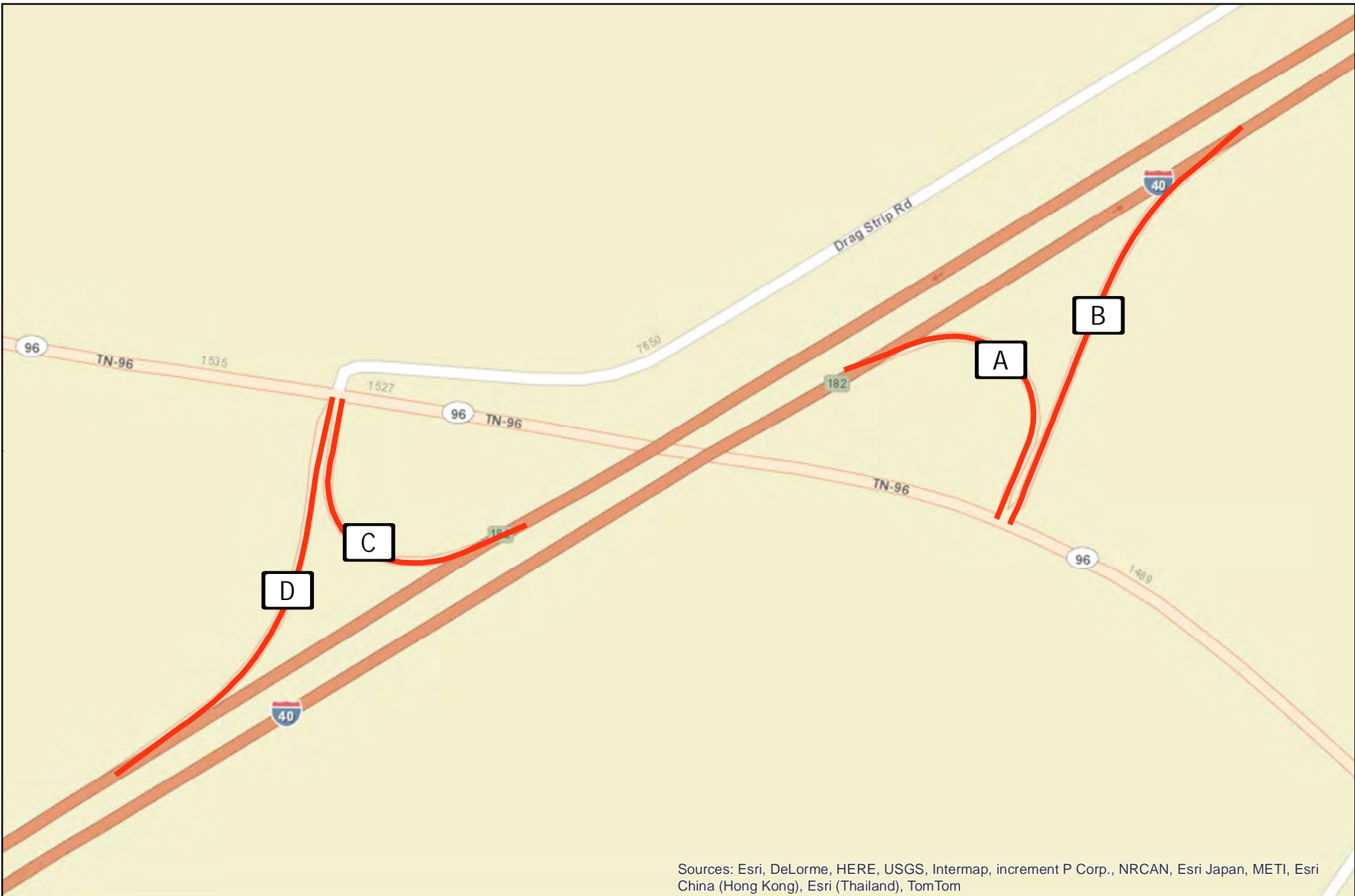
Ramp Interchange Diagram

22I00400010176



Williamson County





Sources: Esri, DeLorme, HERE, USGS, Intermap, increment P Corp., NRCAN, Esri Japan, METI, Esri China (Hong Kong), Esri (Thailand), TomTom




Prepared by
Tennessee Dept. of Transportation
Long Range Planning Division

Date: 5/20/2014

Williamson County

Interstate 40

Exit No: 182



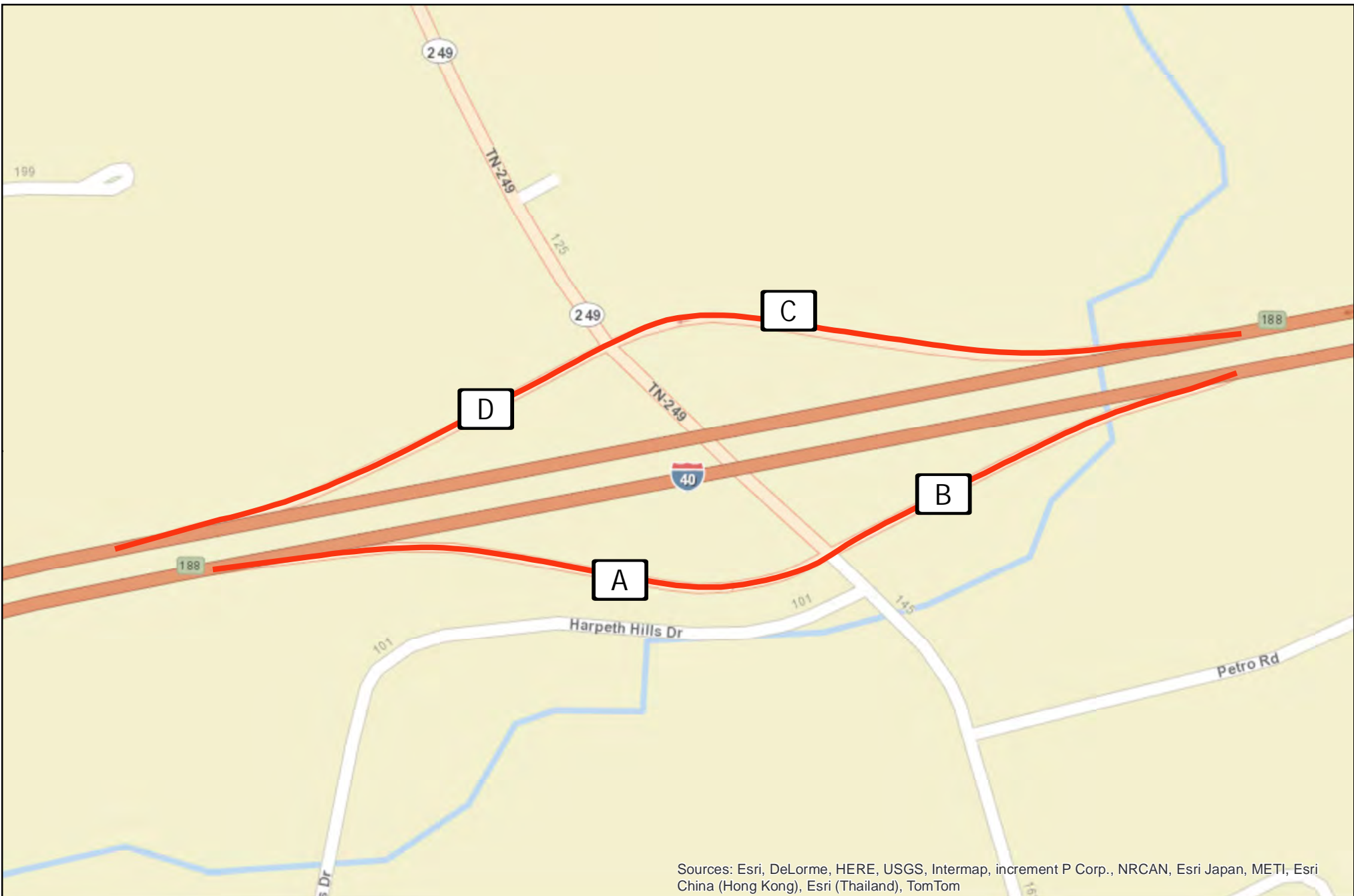
Ramp Interchange Diagram

94I00400010182



Cheatham County





Sources: Esri, DeLorme, HERE, USGS, Intermap, increment P Corp., NRCAN, Esri Japan, METI, Esri China (Hong Kong), Esri (Thailand), TomTom

TN TDOT
 Department of
 Transportation
 Prepared by
 Tennessee Dept. of Transportation
 Long Range Planning Division
 Date: 5/20/2014

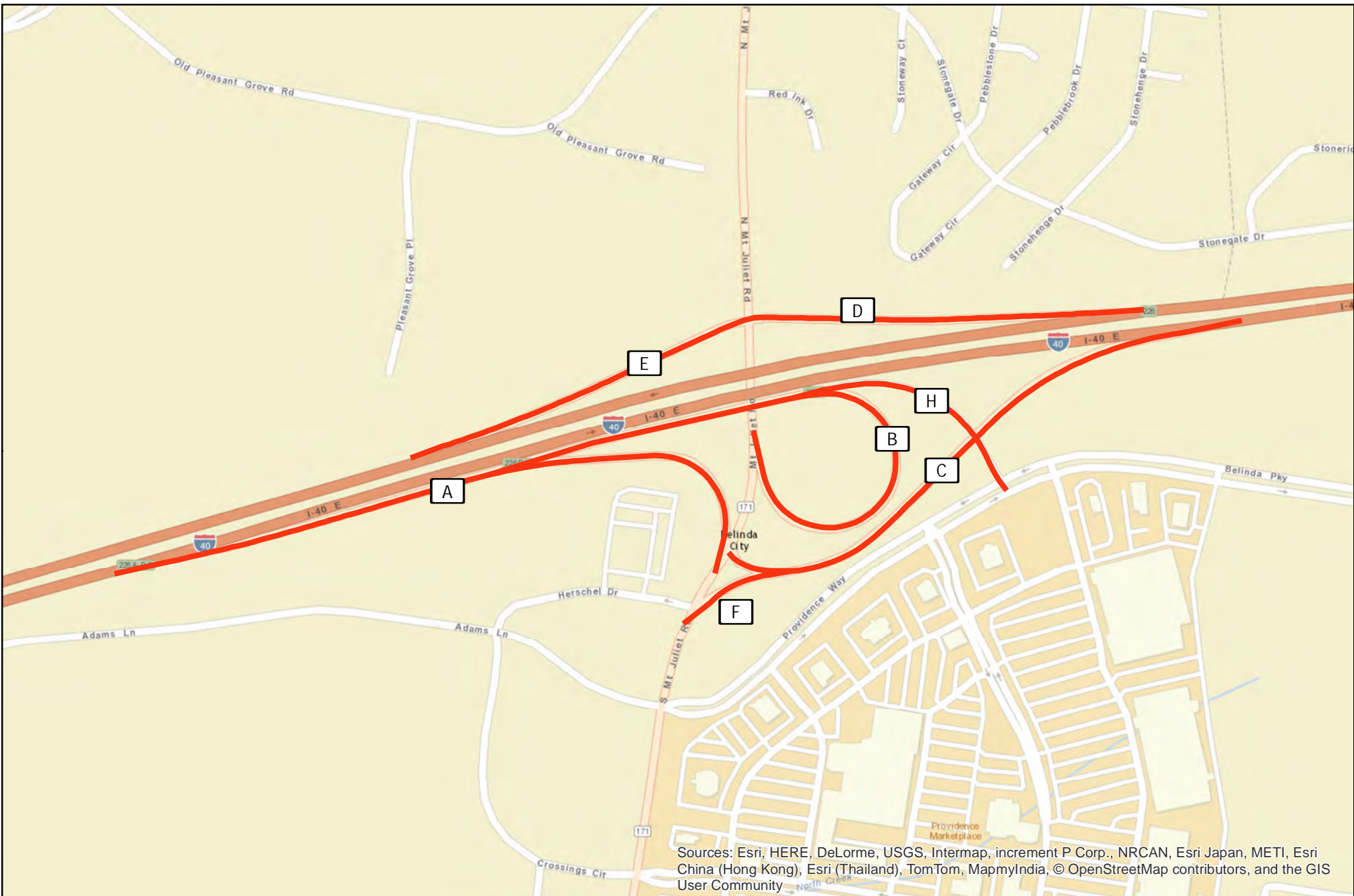
Cheatham County
Interstate 40
Exit No: 188



Ramp Interchange Diagram
 11I00400010188
 0.02 0.01 0 0.02 0.04
 Miles

Wilson County





Sources: Esri, HERE, DeLorme, USGS, Intermap, increment P Corp., NRCAN, Esri Japan, METI, Esri China (Hong Kong), Esri (Thailand), TomTom, MapmyIndia, © OpenStreetMap contributors, and the GIS User Community



Prepared by
Tennessee Dept. of Transportation
Long Range Planning Division

Date: 4/6/2015

Wilson County

Interstate 40

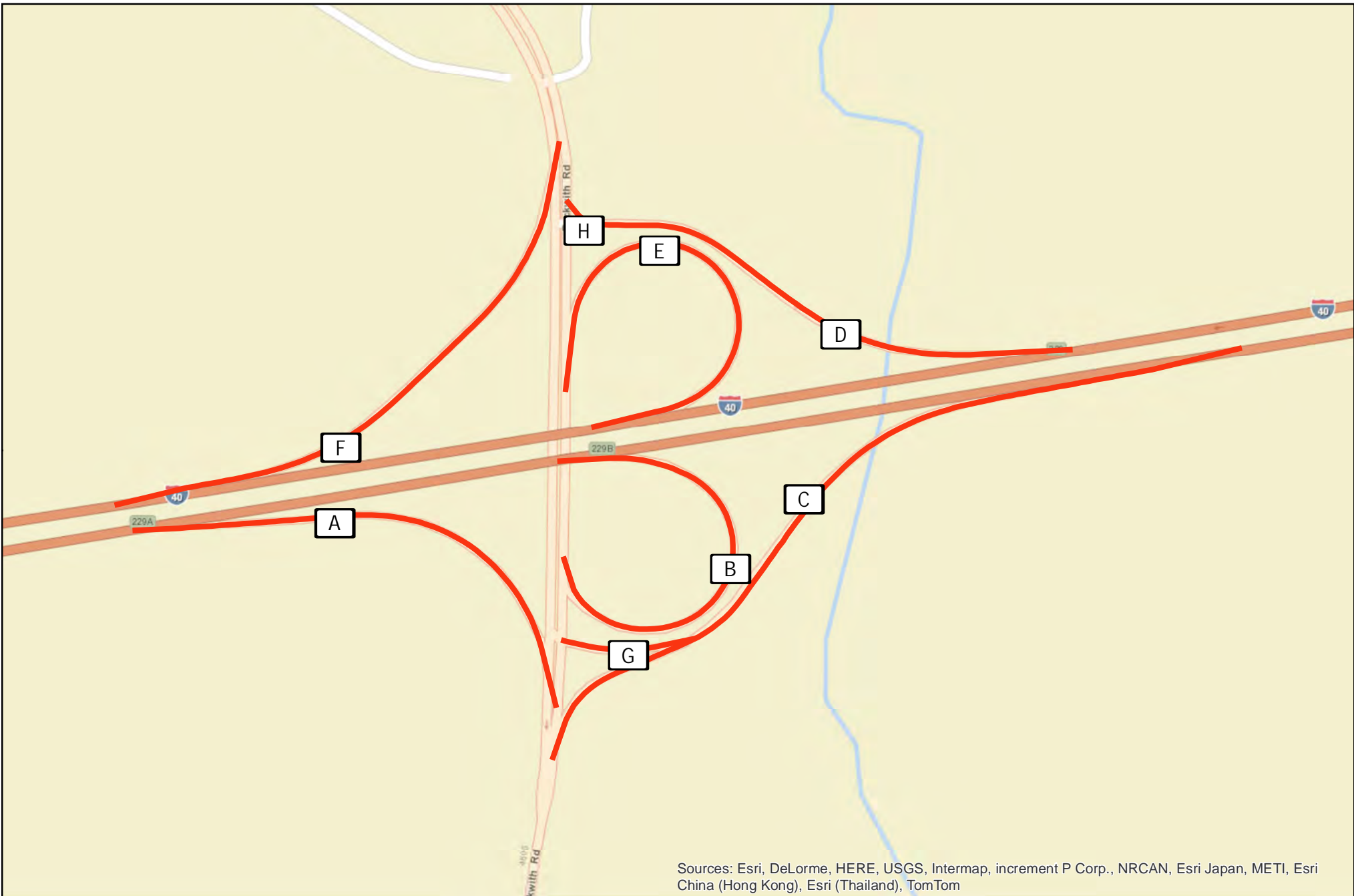
Exit No: 226



Ramp Interchange Diagram

95I00400010226





Sources: Esri, DeLorme, HERE, USGS, Intermap, increment P Corp., NRCAN, Esri Japan, METI, Esri China (Hong Kong), Esri (Thailand), TomTom



Prepared by
Tennessee Dept. of Transportation
Long Range Planning Division

Date: 5/20/2014

Wilson County

Interstate 40

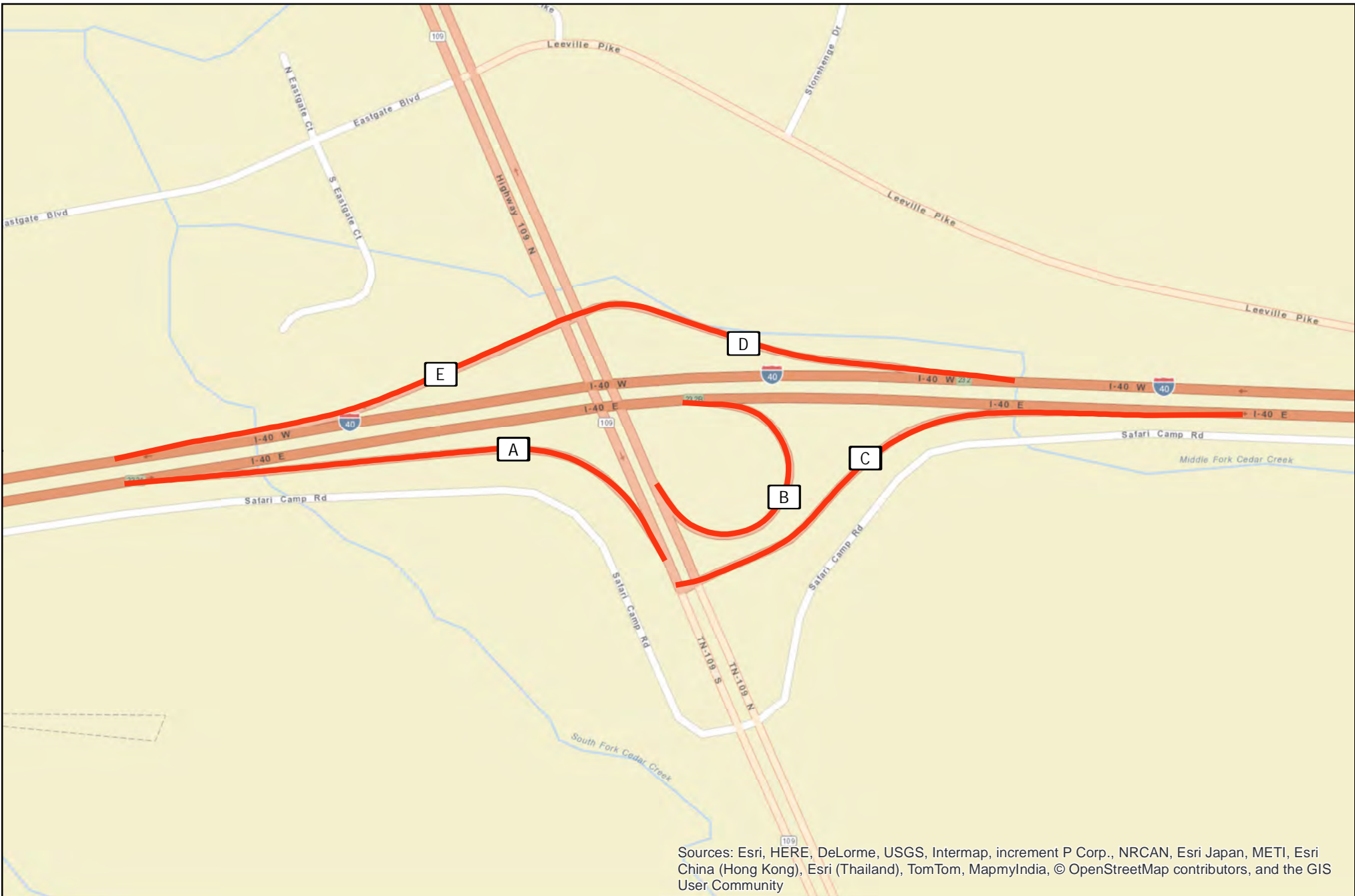
Exit No: 229



Ramp Interchange Diagram

95100400010229





Sources: Esri, HERE, DeLorme, USGS, Intermap, increment P Corp., NRCAN, Esri Japan, METI, Esri China (Hong Kong), Esri (Thailand), TomTom, MapmyIndia, © OpenStreetMap contributors, and the GIS User Community



Prepared by
Tennessee Dept. of Transportation
Long Range Planning Division

Date: 4/6/2015

Wilson County

Interstate 40

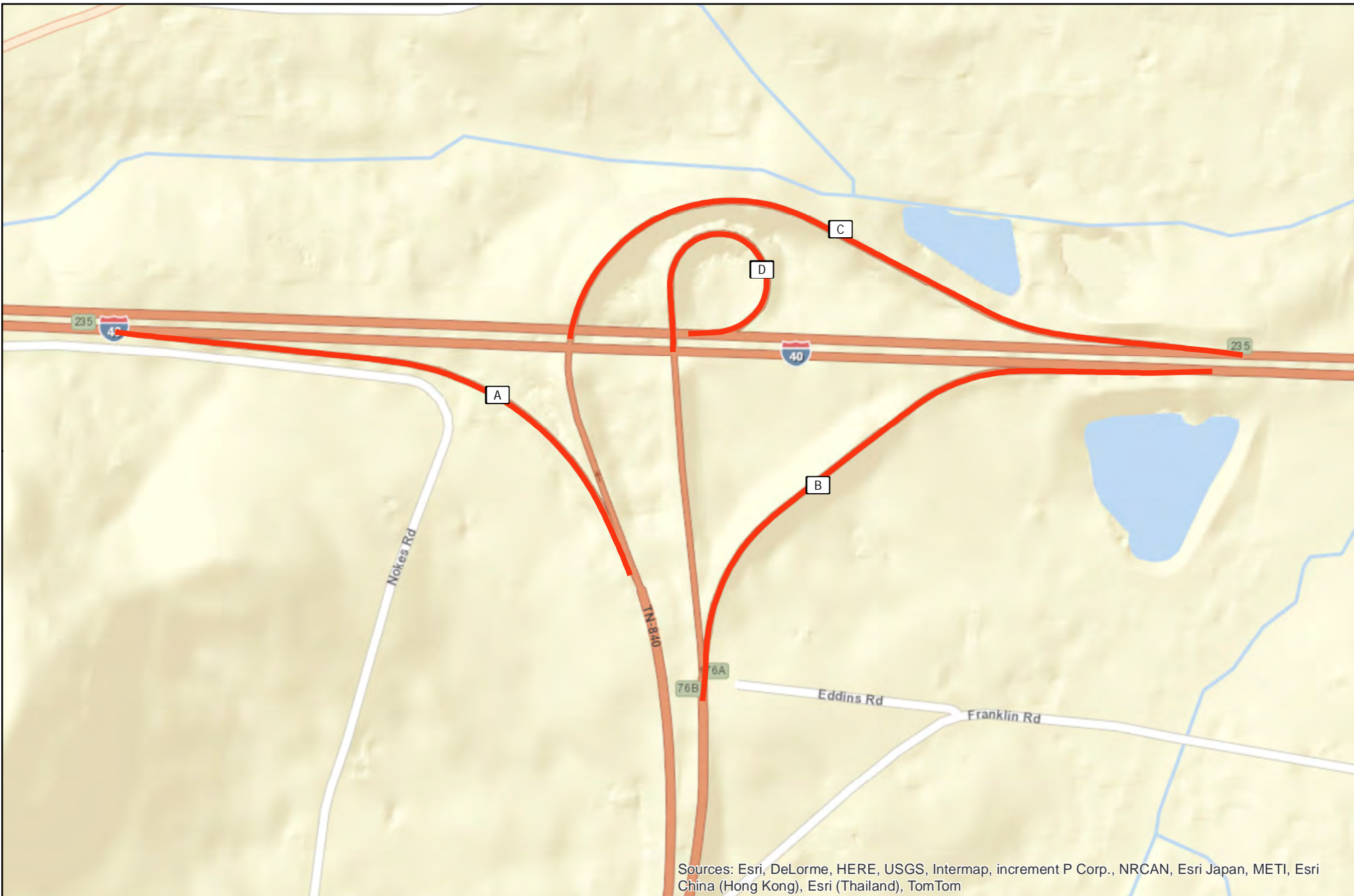
Exit No: 232



Ramp Interchange Diagram

95100400010232





Sources: Esri, DeLorme, HERE, USGS, Intermap, increment P Corp., NRCAN, Esri Japan, METI, Esri China (Hong Kong), Esri (Thailand), TomTom



Prepared by
Tennessee Dept. of Transportation
Long Range Planning Division

Date: 5/20/2014

Wilson County

Interstate 40

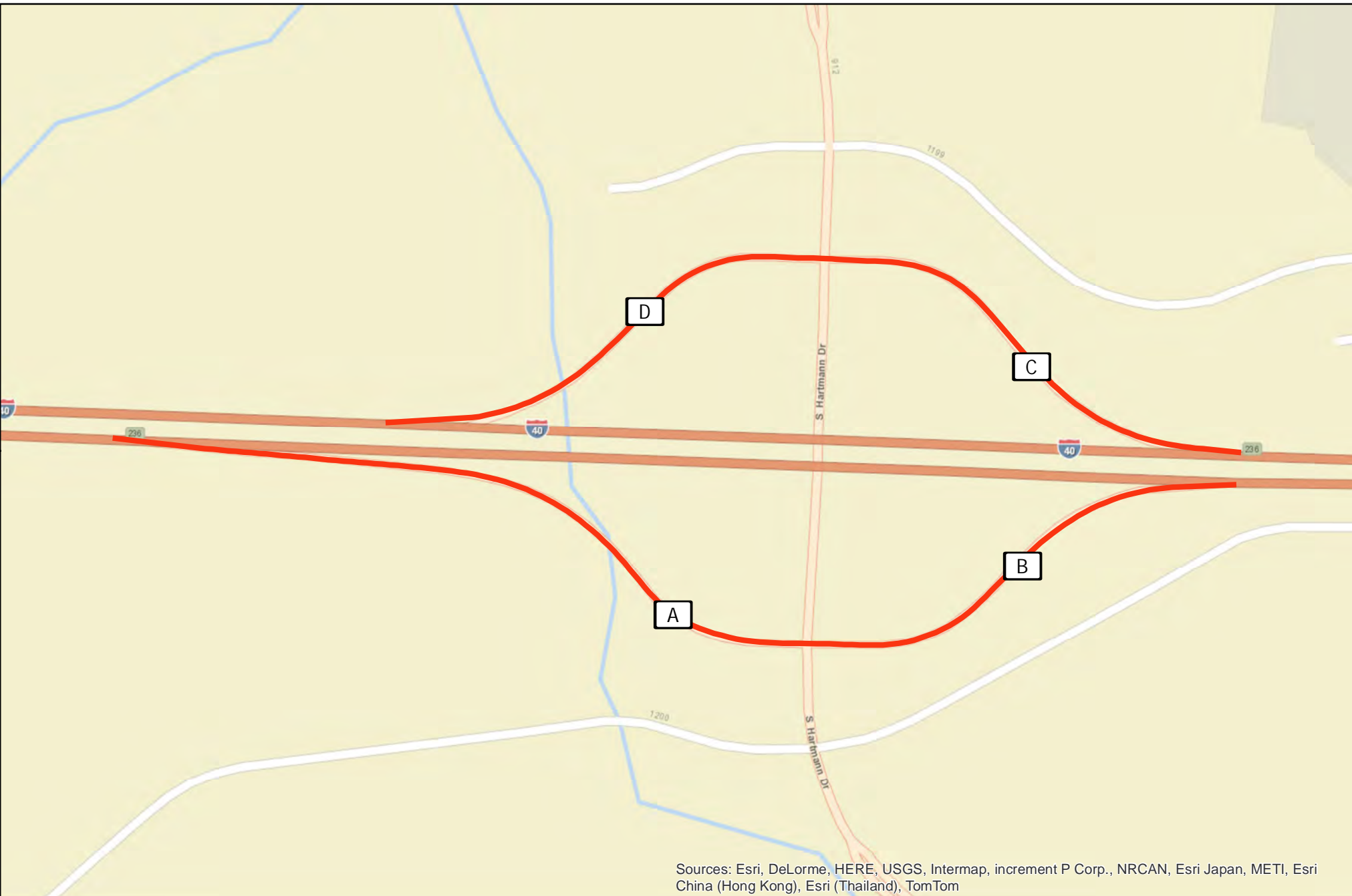
Exit No: 235



Ramp Interchange Diagram

95100400010235





Sources: Esri, DeLorme, HERE, USGS, Intermap, increment P Corp., NRCAN, Esri Japan, METI, Esri China (Hong Kong), Esri (Thailand), TomTom



Prepared by
Tennessee Dept. of Transportation
Long Range Planning Division

Date: 5/20/2014

Wilson County

Interstate 40

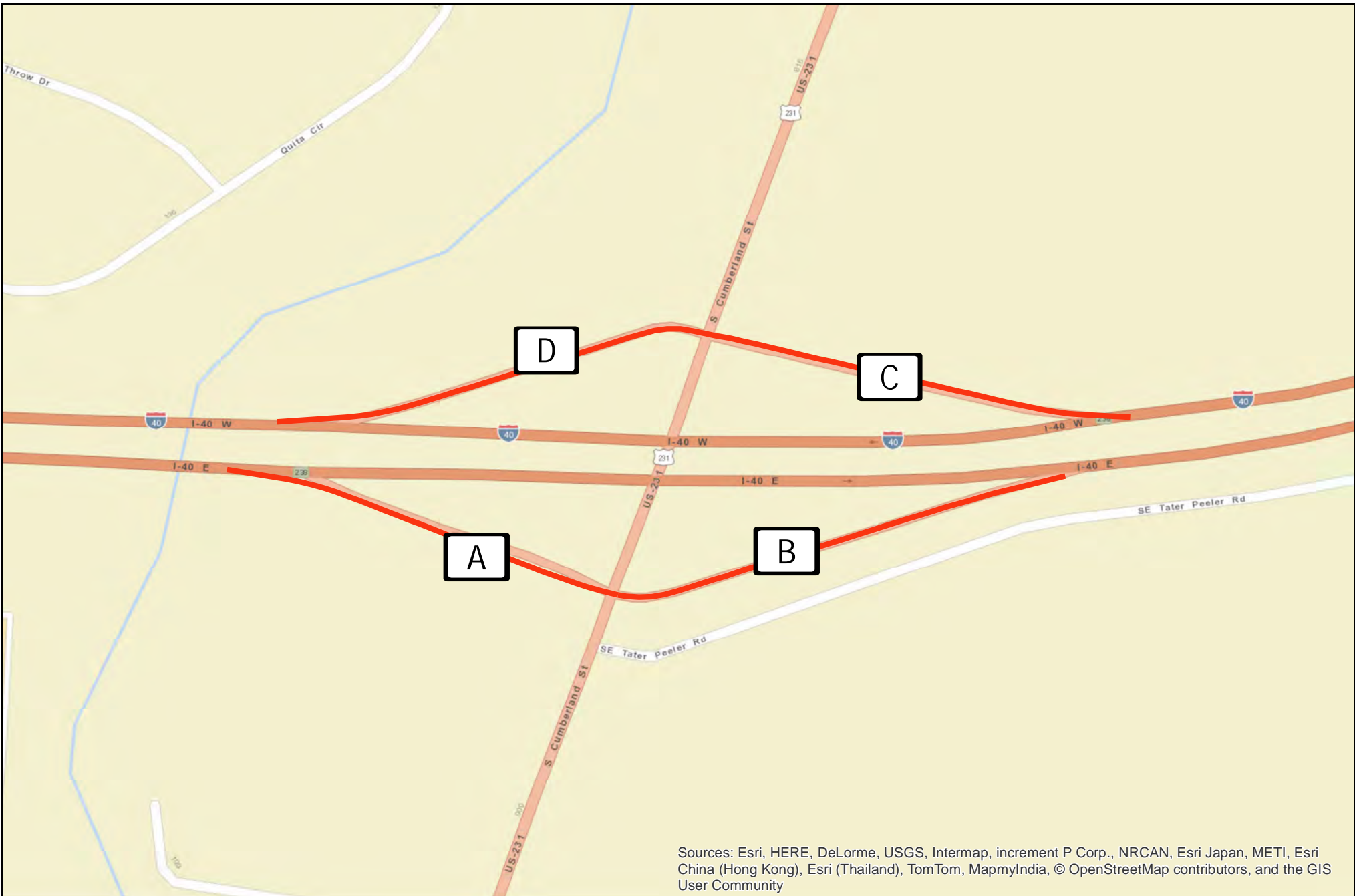
Exit No: 236



Ramp Interchange Diagram

95100400010236





Sources: Esri, HERE, DeLorme, USGS, Intermap, increment P Corp., NRCAN, Esri Japan, METI, Esri China (Hong Kong), Esri (Thailand), TomTom, MapmyIndia, © OpenStreetMap contributors, and the GIS User Community



Prepared by
Tennessee Dept. of Transportation
Long Range Planning Division

Date: 4/6/2015

Wilson County

Interstate 40

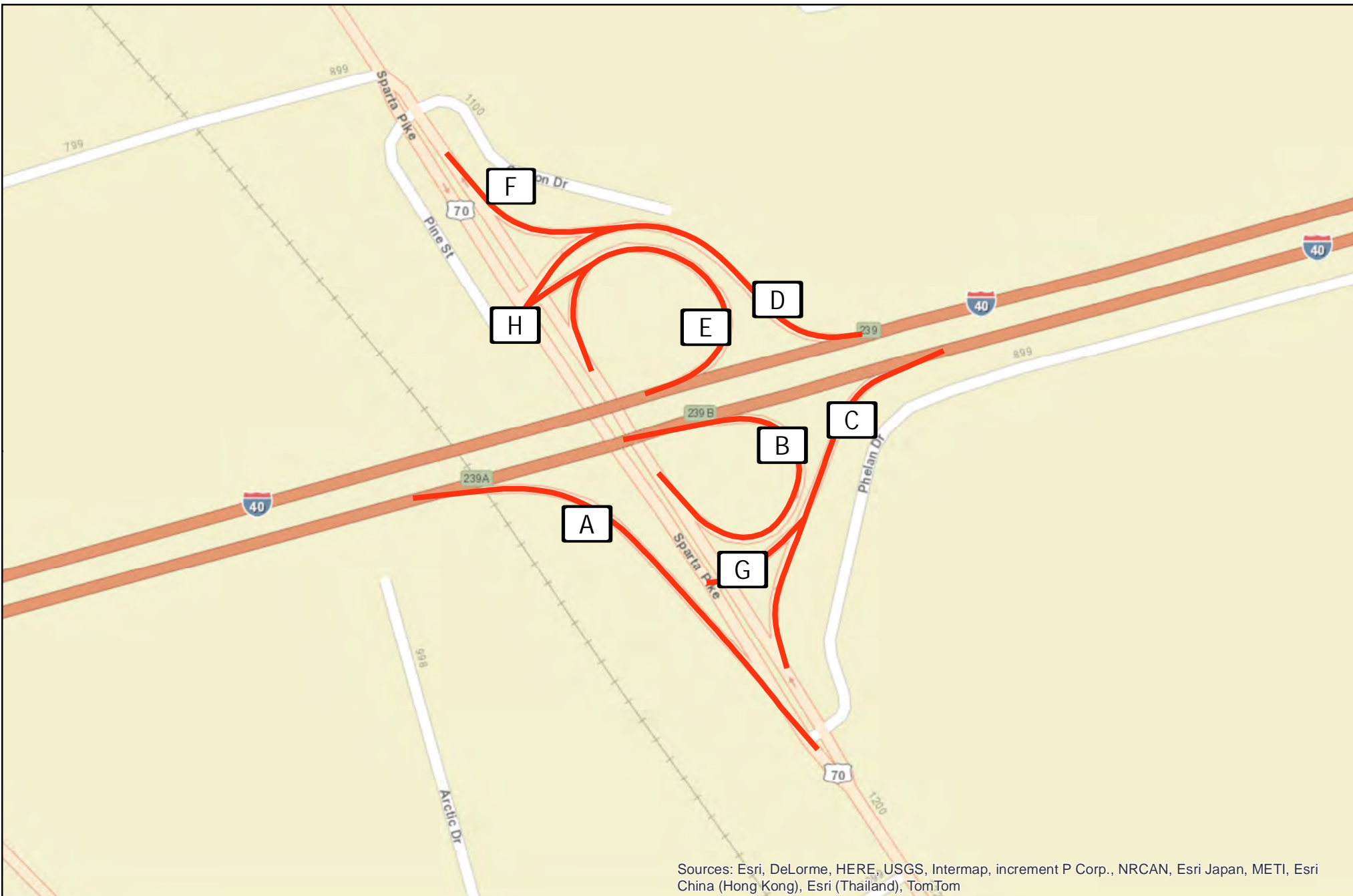
Exit No: 238



Ramp Interchange Diagram

95I00400010238





Sources: Esri, DeLorme, HERE, USGS, Intermap, increment P Corp., NRCAN, Esri Japan, METI, Esri China (Hong Kong), Esri (Thailand), TomTom



Prepared by
Tennessee Dept. of Transportation
Long Range Planning Division

Date: 5/20/2014

Wilson County

Interstate 40

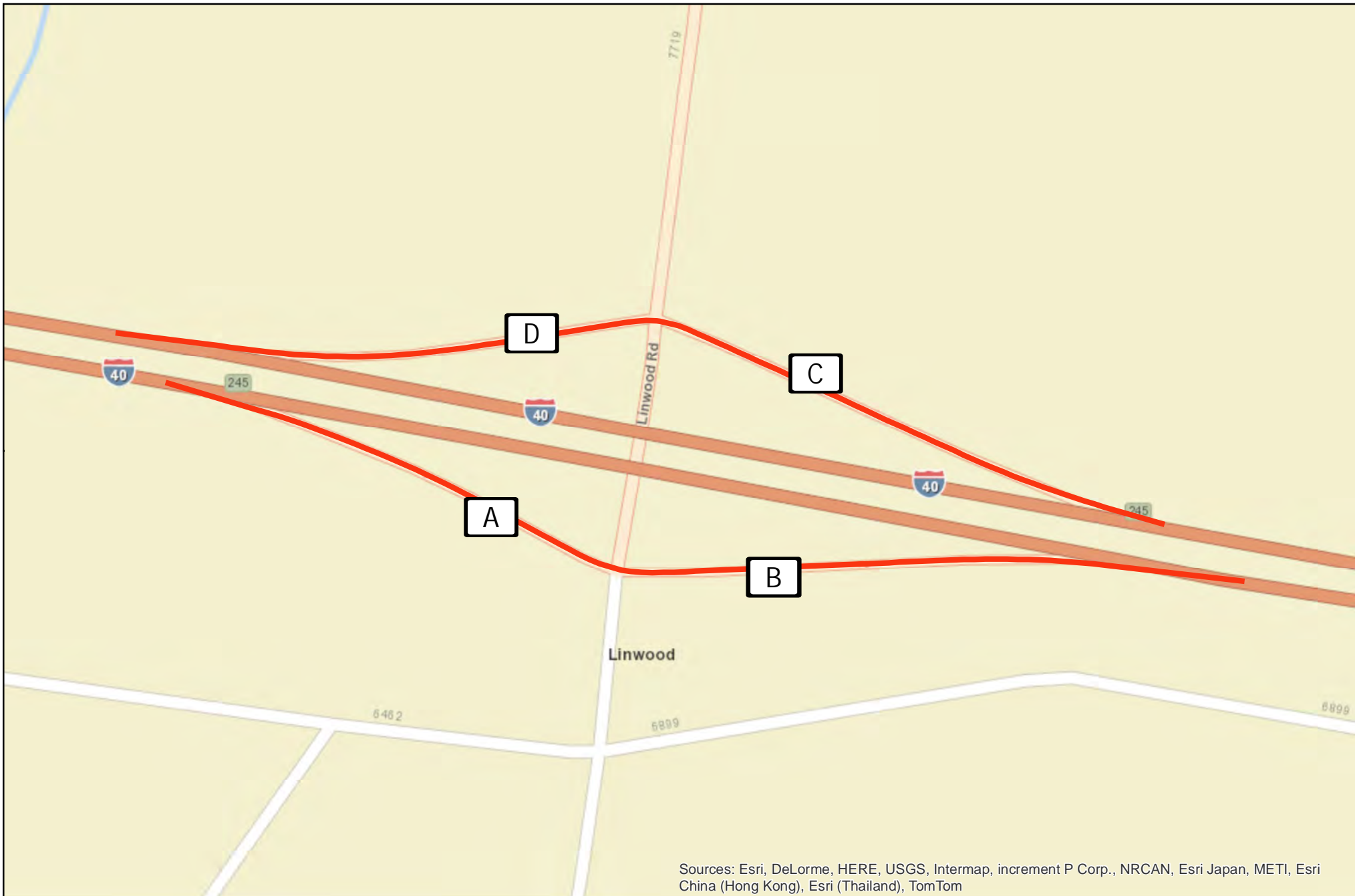
Exit No: 239



Ramp Interchange Diagram

95100400010239





Sources: Esri, DeLorme, HERE, USGS, Intermap, increment P Corp., NRCAN, Esri Japan, METI, Esri China (Hong Kong), Esri (Thailand), TomTom



Prepared by
Tennessee Dept. of Transportation
Long Range Planning Division

Date: 5/20/2014

Wilson County

Interstate 40

Exit No: 245



Ramp Interchange Diagram

95100400010245



Smith County





Sources: Esri, HERE, DeLorme, USGS, Intermap, increment P Corp., NRCAN, Esri Japan, METI, Esri China (Hong Kong), Esri (Thailand), TomTom, MapmyIndia, © OpenStreetMap contributors, and the GIS User Community



Prepared by
Tennessee Dept. of Transportation
Maintenance Division

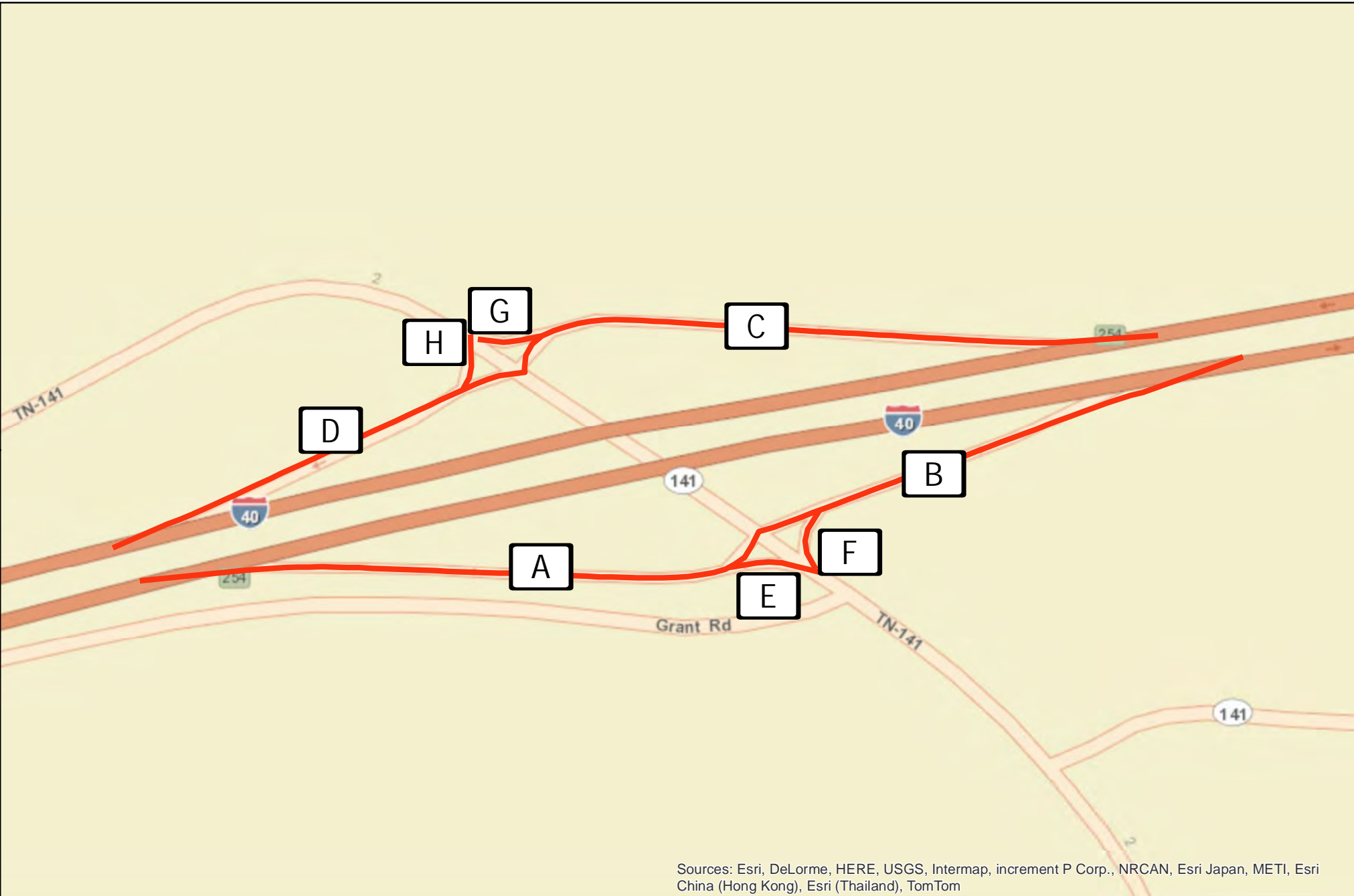
Date: 9/6/2023

Smith nt
nterstate 40
Parking Area (@MM2 2.2)



Ramp Interchange Diagram
80I004000100PA






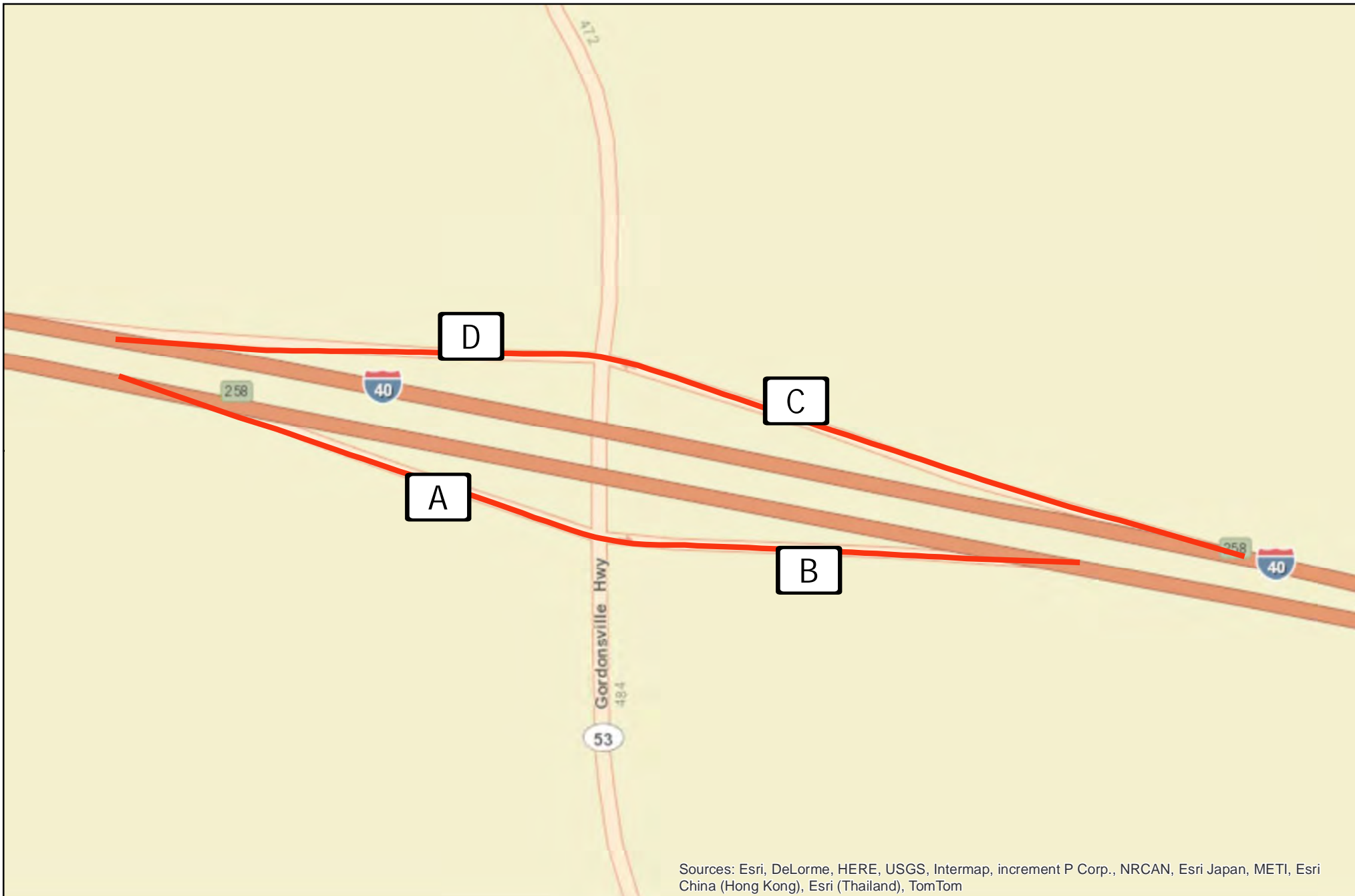
Sources: Esri, DeLorme, HERE, USGS, Intermap, increment P Corp., NRCAN, Esri Japan, METI, Esri China (Hong Kong), Esri (Thailand), TomTom

TN TDOT
 Department of
 Transportation
 Prepared by
 Tennessee Dept. of Transportation
 Long Range Planning Division
 Date: 5/20/2014

Smith County
 Interstate 40
 Exit No: 254



Ramp Interchange Diagram
 80I00400010254
 0.015 0.0075 0 0.015 0.03
 Miles



Sources: Esri, DeLorme, HERE, USGS, Intermap, increment P Corp., NRCAN, Esri Japan, METI, Esri China (Hong Kong), Esri (Thailand), TomTom



Prepared by
Tennessee Dept. of Transportation
Long Range Planning Division

Date: 5/20/2014

Smith County

Interstate 40

Exit No: 258



Ramp Interchange Diagram

80I00400010258






 Prepared by
 Tennessee Dept. of Transportation
 Maintenance Division
 Date: 9/6/2023

Smith County
 Interstate 40
 Welcome Center (MM 267.0)



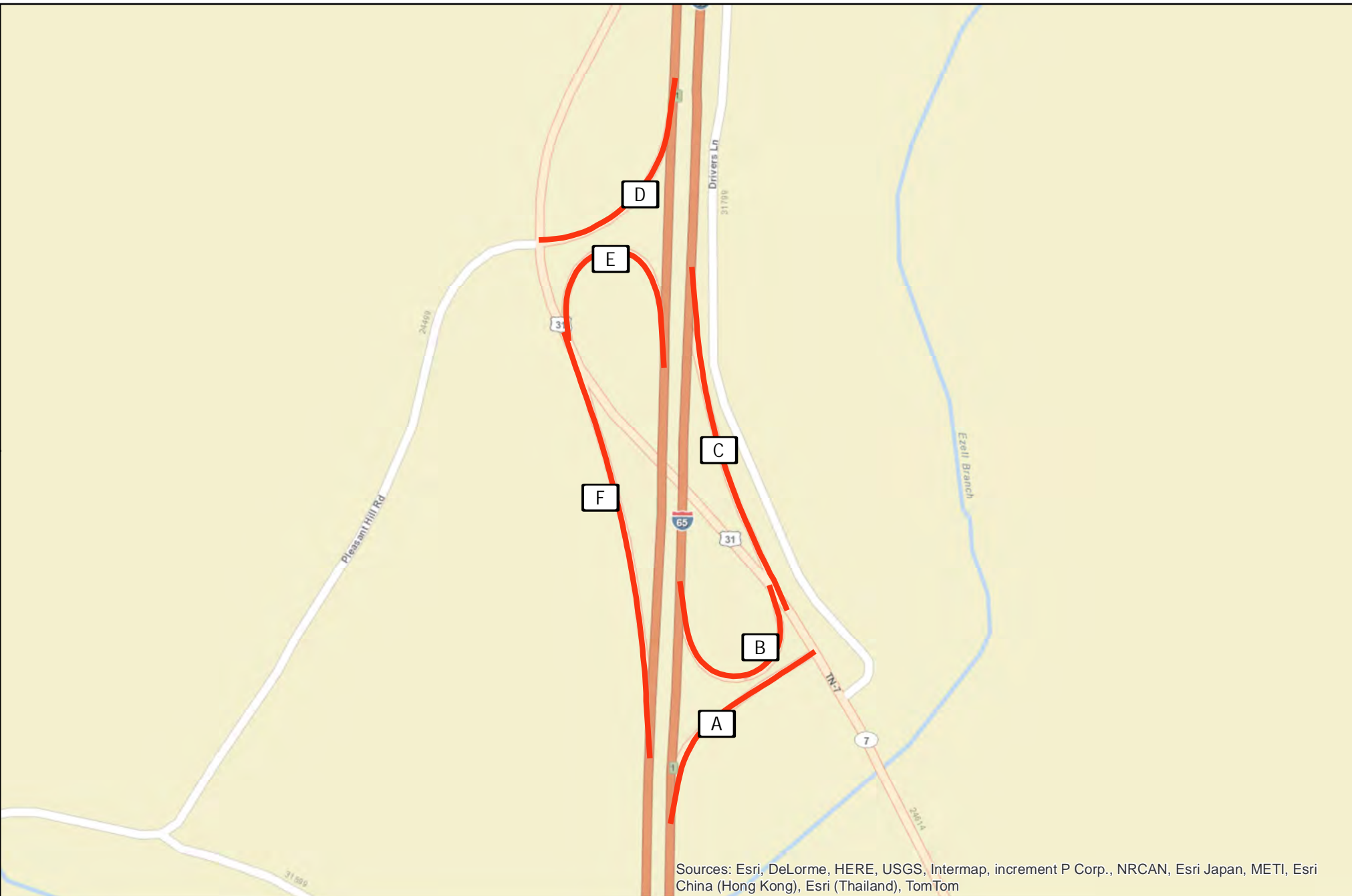
Ramp Interchange Diagram

801004000100WC



Giles County





Sources: Esri, DeLorme, HERE, USGS, Intermap, increment P Corp., NRCAN, Esri Japan, METI, Esri China (Hong Kong), Esri (Thailand), TomTom



Prepared by
Tennessee Dept. of Transportation
Long Range Planning Division

Date: 5/20/2014

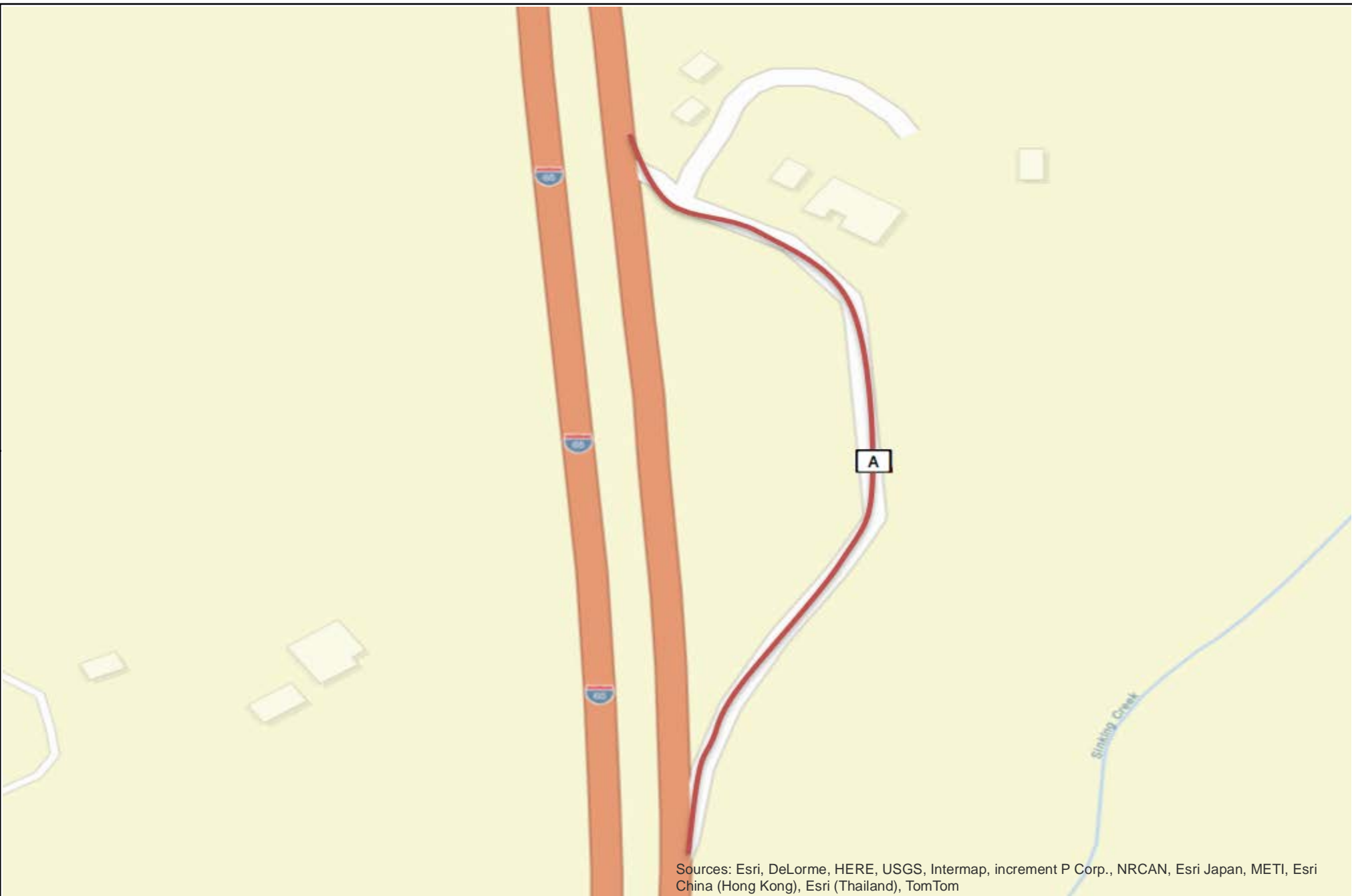
Giles County Interstate 65 Exit No: 1



Ramp Interchange Diagram

28100650010001





Sources: Esri, DeLorme, HERE, USGS, Intermap, increment P Corp., NRCAN, Esri Japan, METI, Esri China (Hong Kong), Esri (Thailand), TomTom



Prepared by
Tennessee Dept. of Transportation
Maintenance Division

Date: 9/6/2023

Giles County Interstate 65 e e enter



Ramp Interchange Diagram

281006500100





Sources: Esri, DeLorme, HERE, USGS, Intermap, increment P Corp., NRCAN, Esri Japan, METI, Esri China (Hong Kong), Esri (Thailand), TomTom



Prepared by
Tennessee Dept. of Transportation
Maintenance Division

Date: 9/6/2023

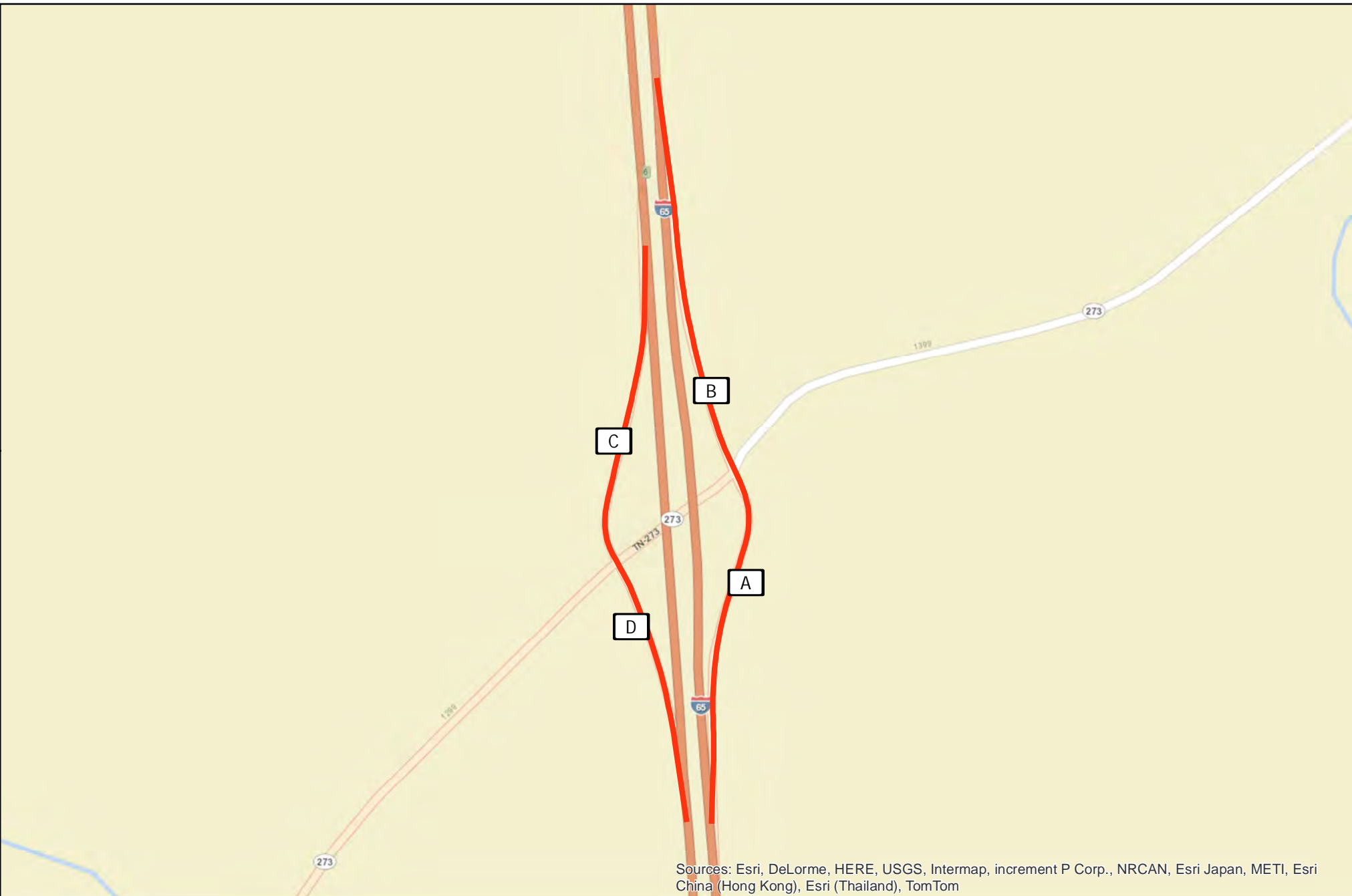
Giles County Interstate 65 eigh Station (MM 5.0)



Ramp Interchange Diagram

281006500100





Sources: Esri, DeLorme, HERE, USGS, Intermap, increment P Corp., NRCAN, Esri Japan, METI, Esri China (Hong Kong), Esri (Thailand), TomTom



Prepared by
Tennessee Dept. of Transportation
Long Range Planning Division

Date: 5/20/2014

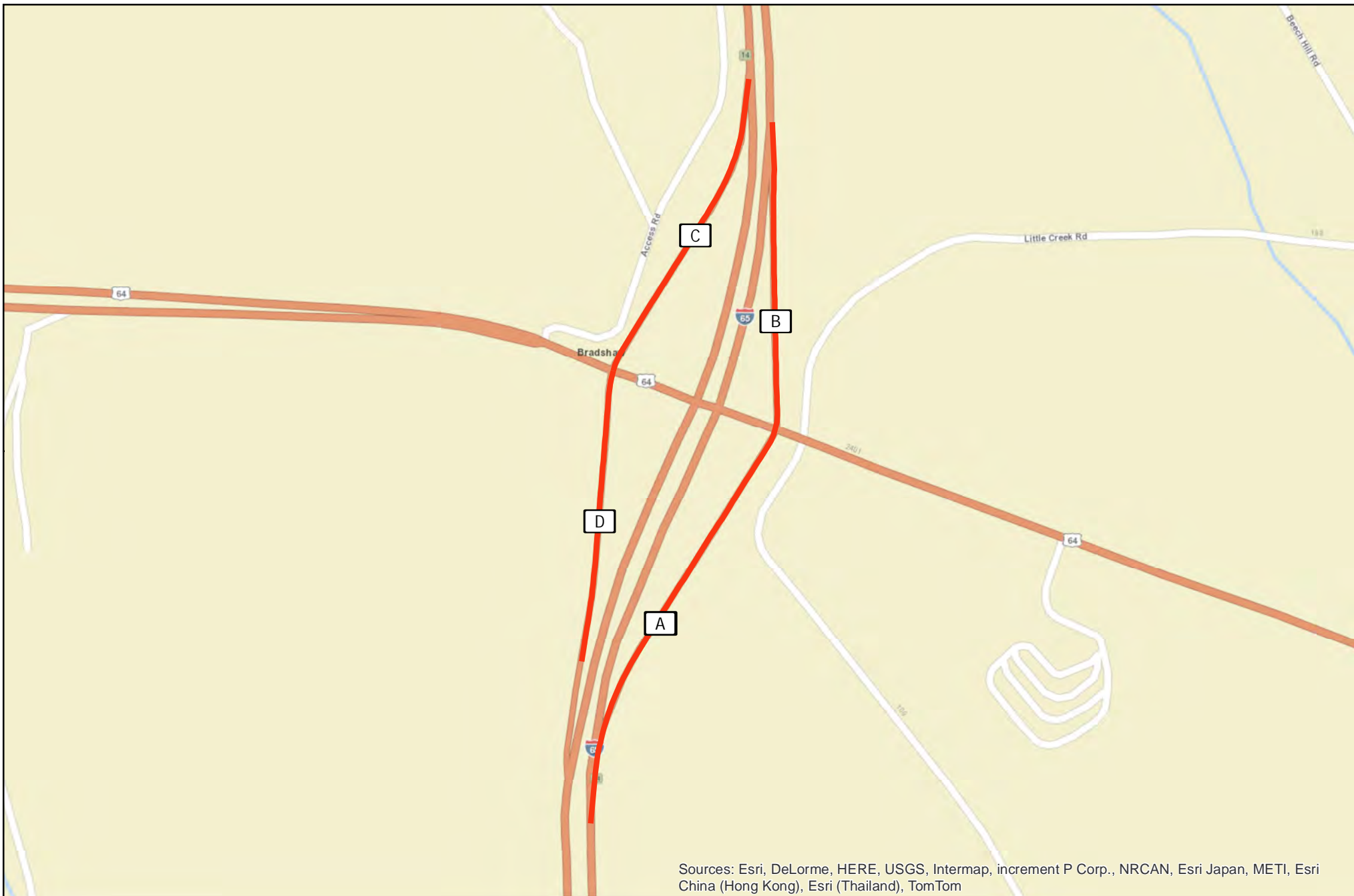
Giles County Interstate 65 Exit No: 6



Ramp Interchange Diagram

28100650010006





Sources: Esri, DeLorme, HERE, USGS, Intermap, increment P Corp., NRCAN, Esri Japan, METI, Esri China (Hong Kong), Esri (Thailand), TomTom



Prepared by
Tennessee Dept. of Transportation
Long Range Planning Division

Date: 5/20/2014

Giles County

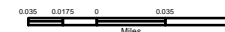
Interstate 65

Exit No: 14



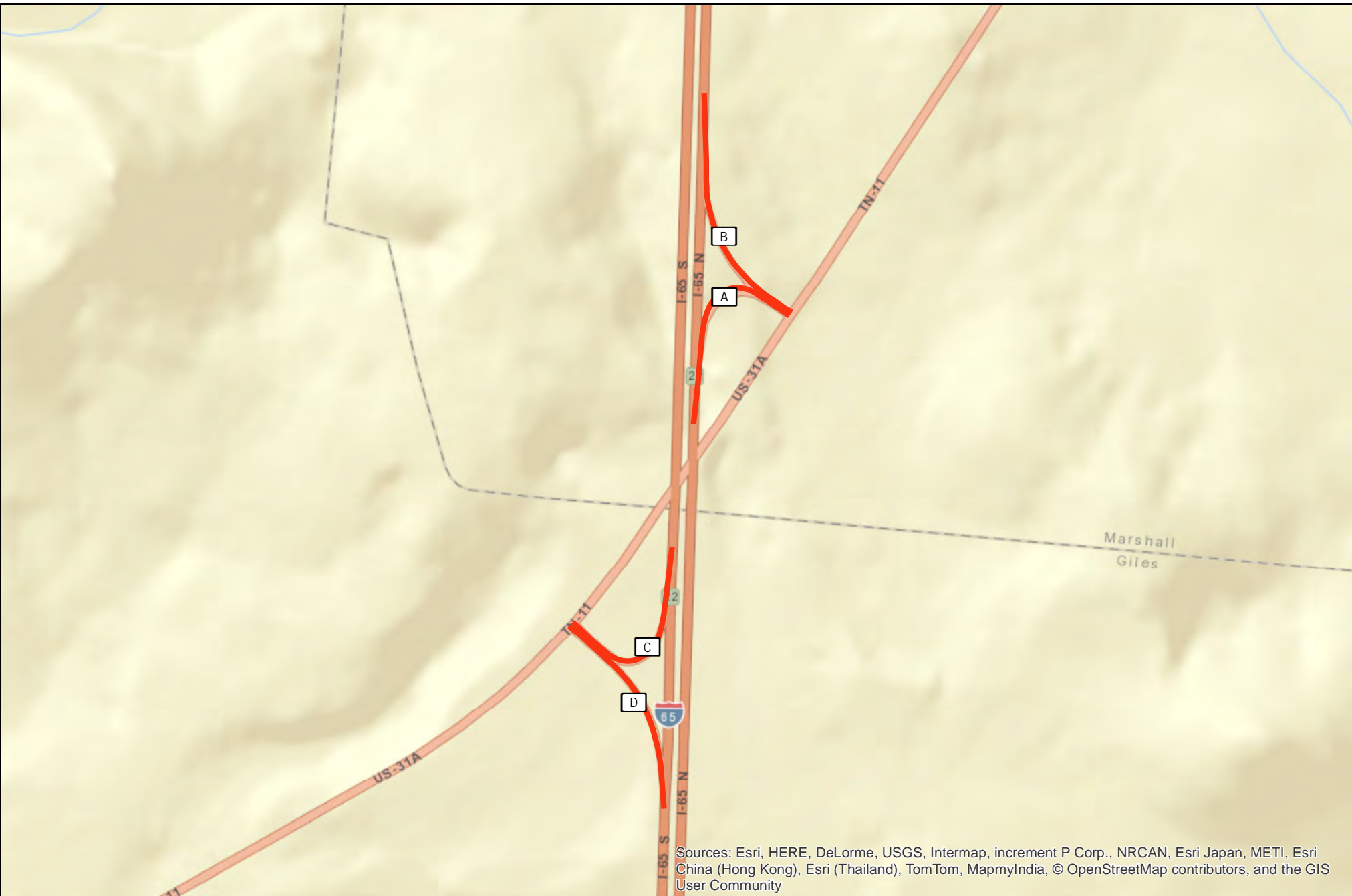
Ramp Interchange Diagram

28I00650010014



Marshall County





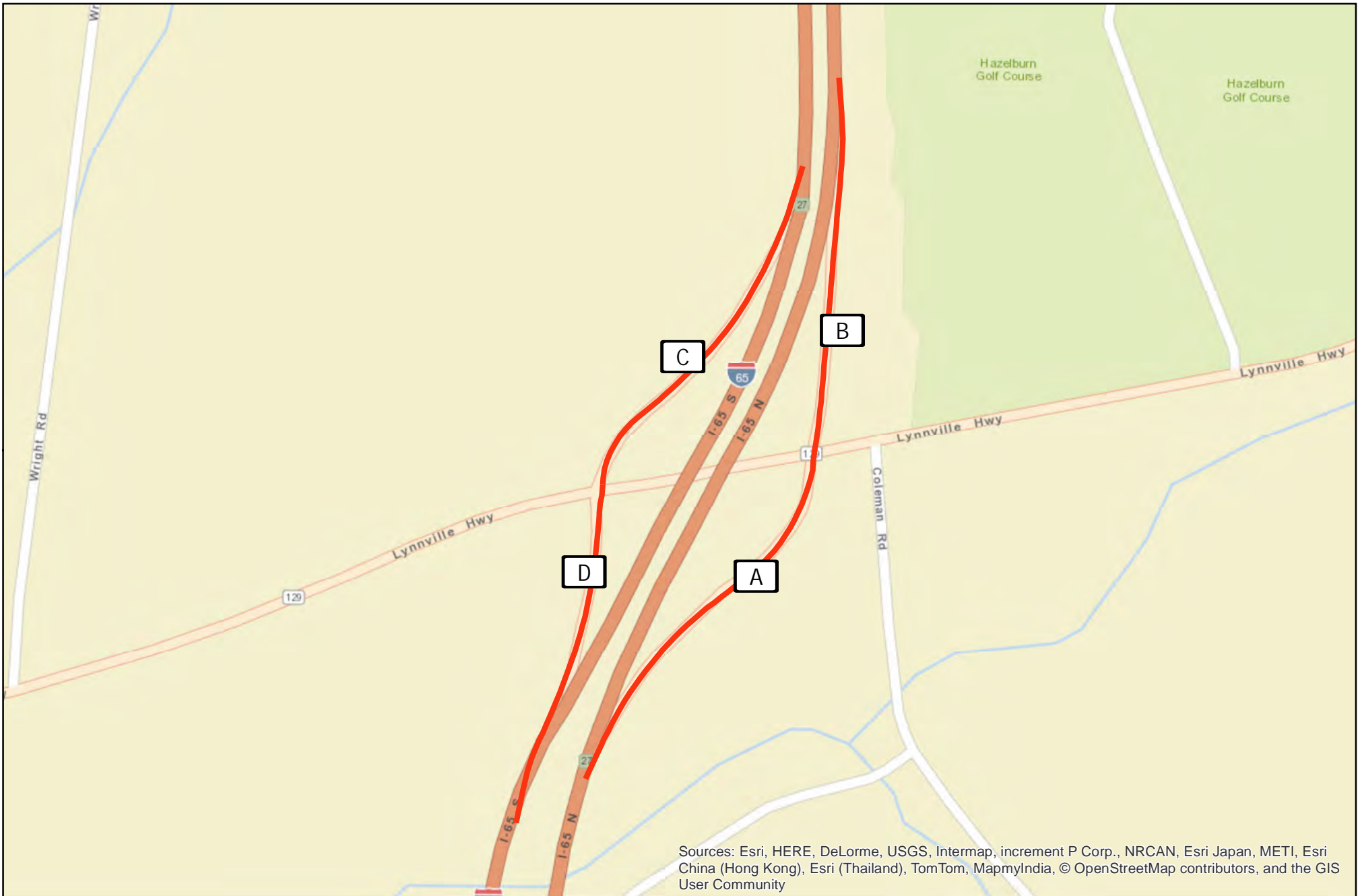
Sources: Esri, HERE, DeLorme, USGS, Intermap, increment P Corp., NRCAN, Esri Japan, METI, Esri China (Hong Kong), Esri (Thailand), TomTom, MapmyIndia, © OpenStreetMap contributors, and the GIS User Community

TN TDOT
 Department of
 Transportation
 Prepared by
 Tennessee Dept. of Transportation
 Long Range Planning Division
 Date: 4/6/2015

Marshall County
Interstate 65
 Exit No: 22



Ramp Interchange Diagram
 59100650010022
 0.045 0.0225 0 0.045 0.09
 Miles





 Prepared by
 Tennessee Dept. of Transportation
 Long Range Planning Division
 Date: 5/24/2017

Marshall County

Interstate 65

Exit No: 27



Ramp Interchange Diagram

59I00650010027





Sources: Esri, DeLorme, HERE, USGS, Intermap, increment P Corp., NRCAN, Esri Japan, METI, Esri China (Hong Kong), Esri (Thailand), TomTom



Prepared by
Tennessee Dept. of Transportation
Long Range Planning Division

Date: 5/20/2014

Marshall County

Interstate 65

Exit No: 32



Ramp Interchange Diagram

59I00650010032



Maury County





Sources: Esri, HERE, DeLorme, USGS, Intermap, increment P Corp., NRCAN, Esri Japan, METI, Esri China (Hong Kong), Esri (Thailand), TomTom, MapmyIndia, © OpenStreetMap contributors, and the GIS User Community



Prepared by
Tennessee Dept. of Transportation
Long Range Planning Division

Date: 4/6/2015

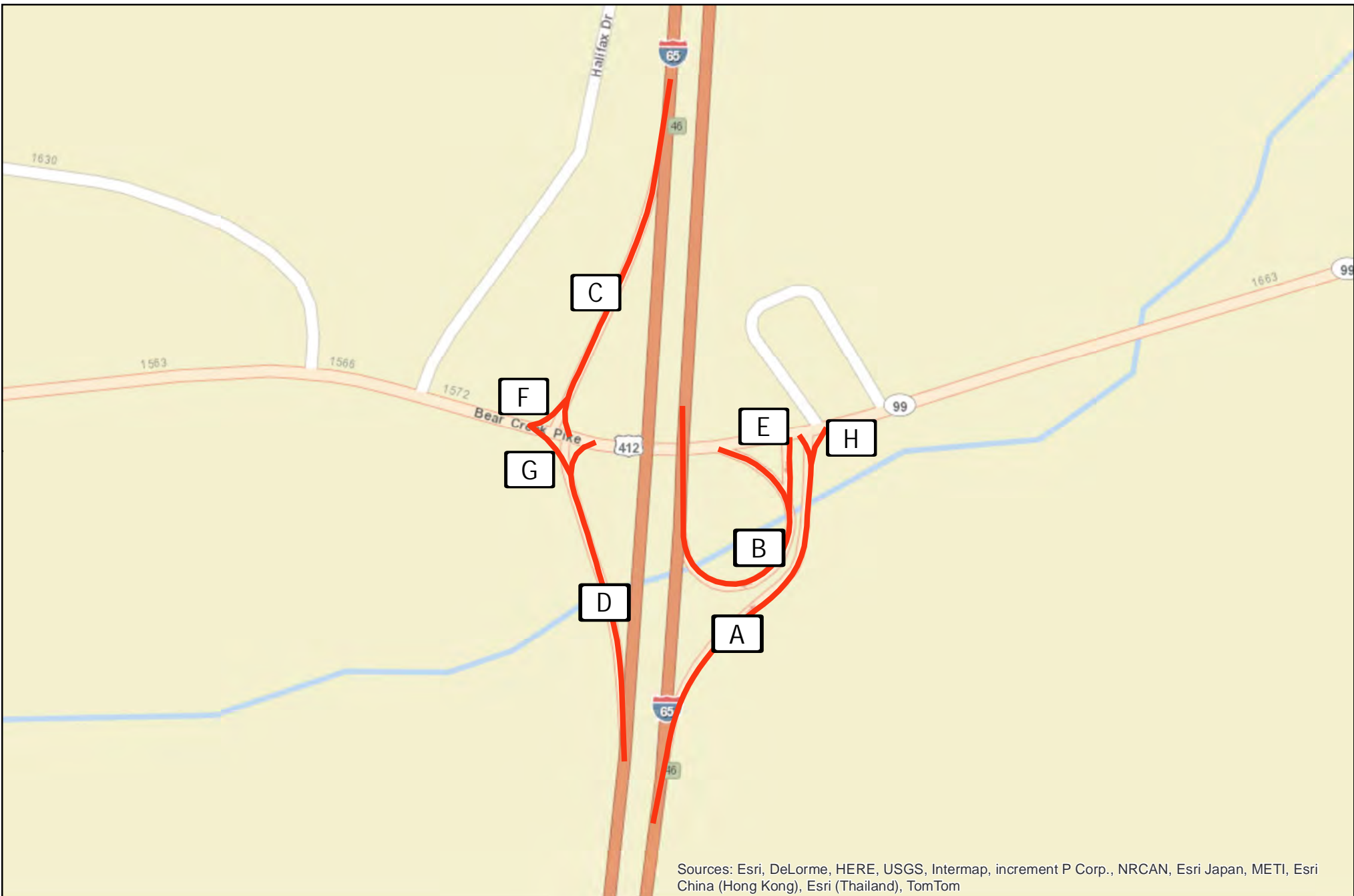
Maury County Interstate 65 Exit No: 37



Ramp Interchange Diagram

60I00650010037





Sources: Esri, DeLorme, HERE, USGS, Intermap, increment P Corp., NRCAN, Esri Japan, METI, Esri China (Hong Kong), Esri (Thailand), TomTom



Prepared by
Tennessee Dept. of Transportation
Long Range Planning Division

Date: 5/20/2014

Maury County

Interstate 65

Exit No: 46



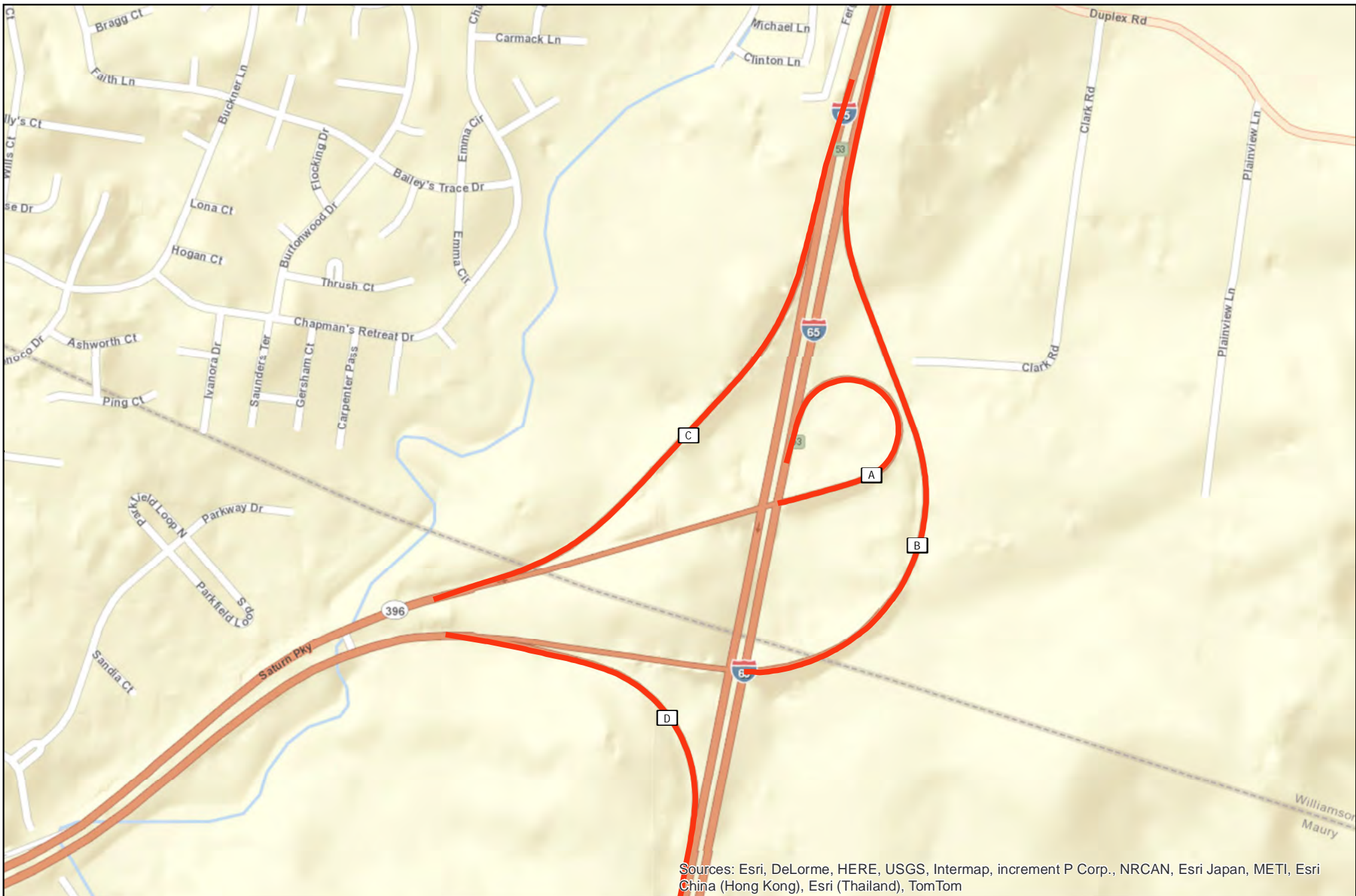
Ramp Interchange Diagram

60I00650010046



Williamson County





Sources: Esri, DeLorme, HERE, USGS, Intermap, increment P Corp., NRCAN, Esri Japan, METI, Esri China (Hong Kong), Esri (Thailand), TomTom



Prepared by
Tennessee Dept. of Transportation
Long Range Planning Division

Date: 5/20/2014

Williamson County

Interstate 65

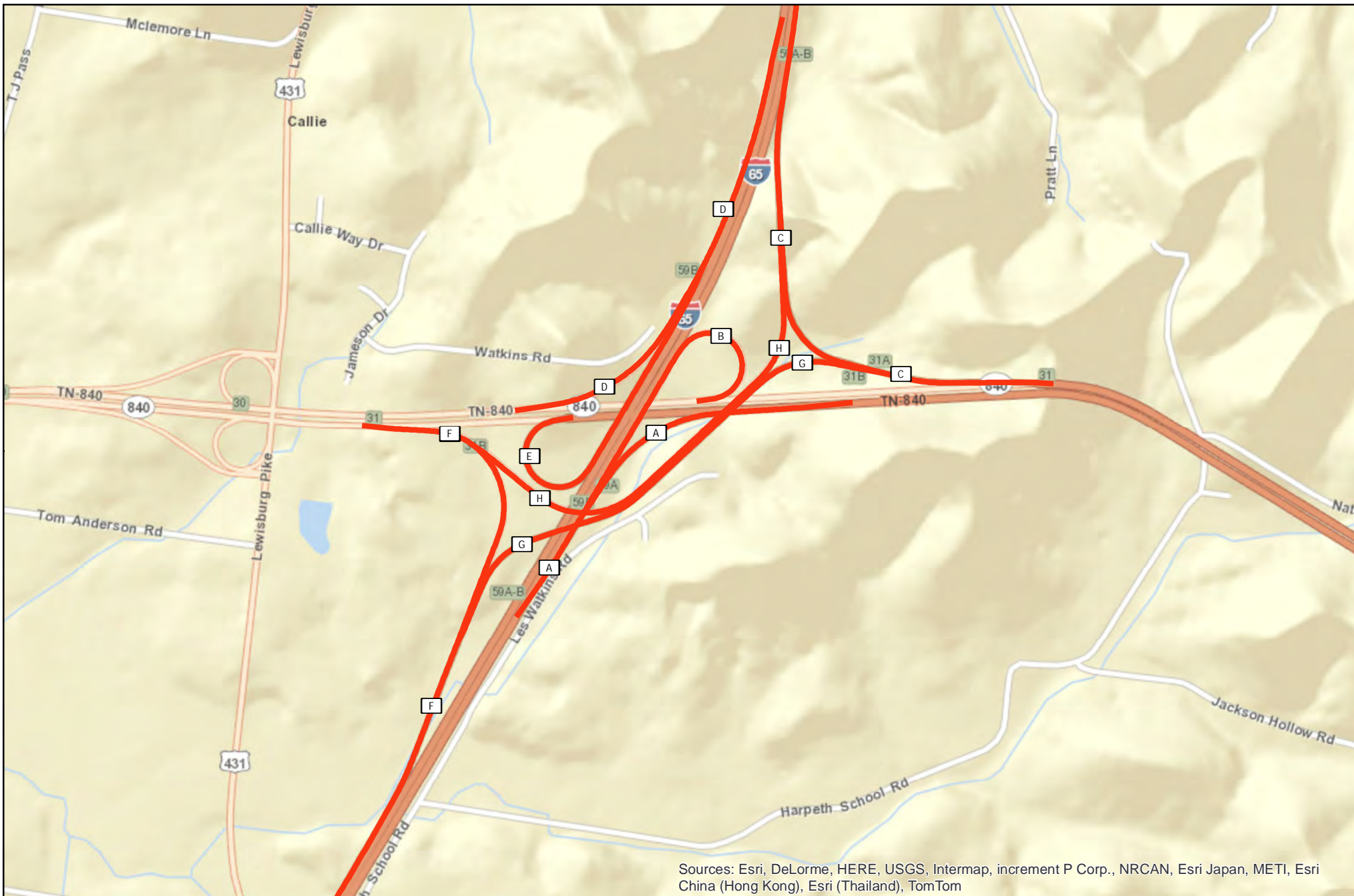
Exit No: 53



Ramp Interchange Diagram

94I00650010053





Sources: Esri, DeLorme, HERE, USGS, Intermap, increment P Corp., NRCAN, Esri Japan, METI, Esri China (Hong Kong), Esri (Thailand), TomTom



Prepared by
Tennessee Dept. of Transportation
Long Range Planning Division

Date: 5/20/2014

Williamson County

Interstate 65

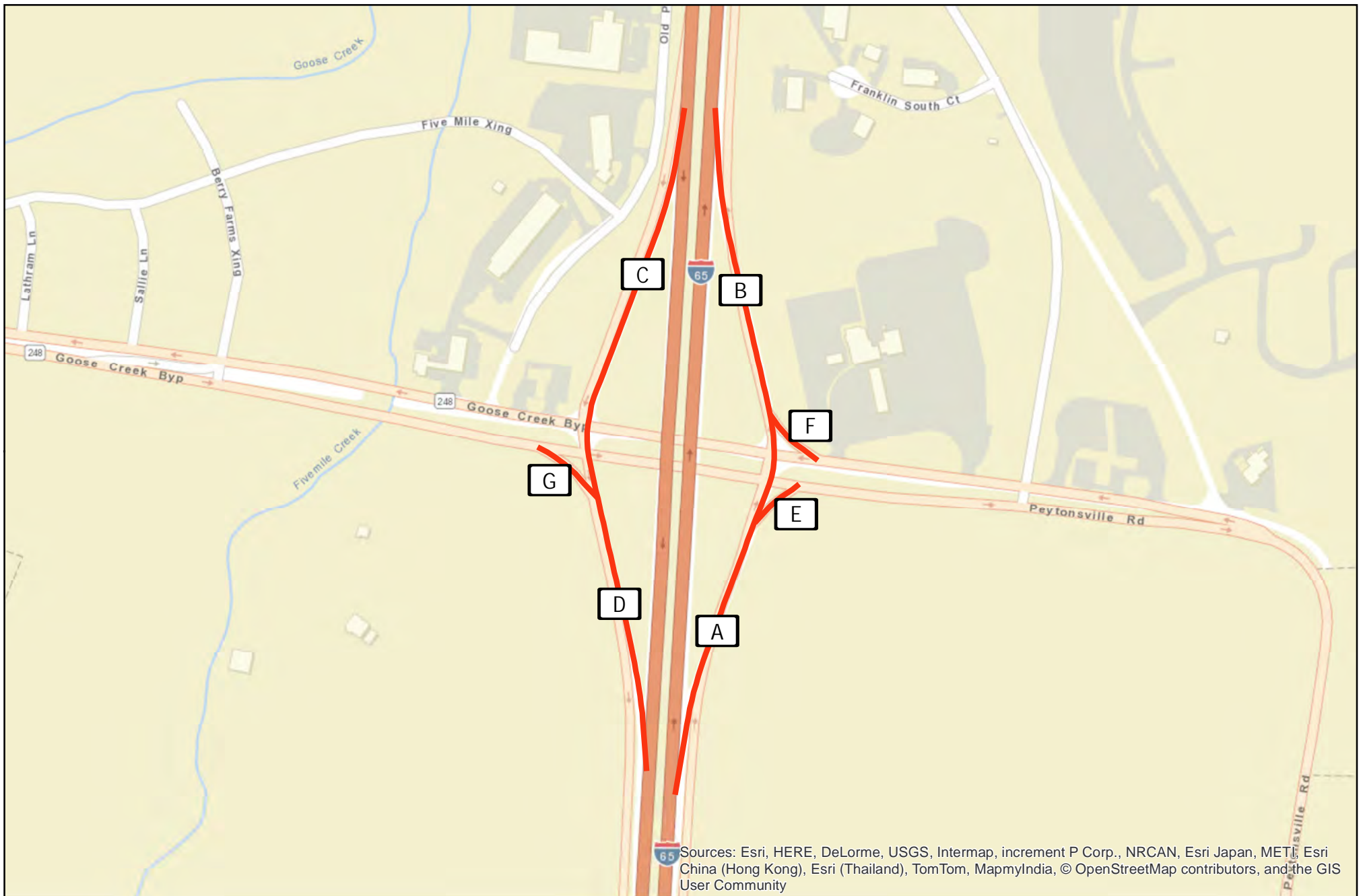
Exit No: 59



Ramp Interchange Diagram

94I00650010059





Sources: Esri, HERE, DeLorme, USGS, Intermap, increment P Corp., NRCAN, Esri Japan, METI, Esri China (Hong Kong), Esri (Thailand), TomTom, MapmyIndia, © OpenStreetMap contributors, and the GIS User Community

TN TDOT
 Department of
 Transportation
 Prepared by
 Tennessee Dept. of Transportation
 Long Range Planning Division
 Date: 7/7/2017

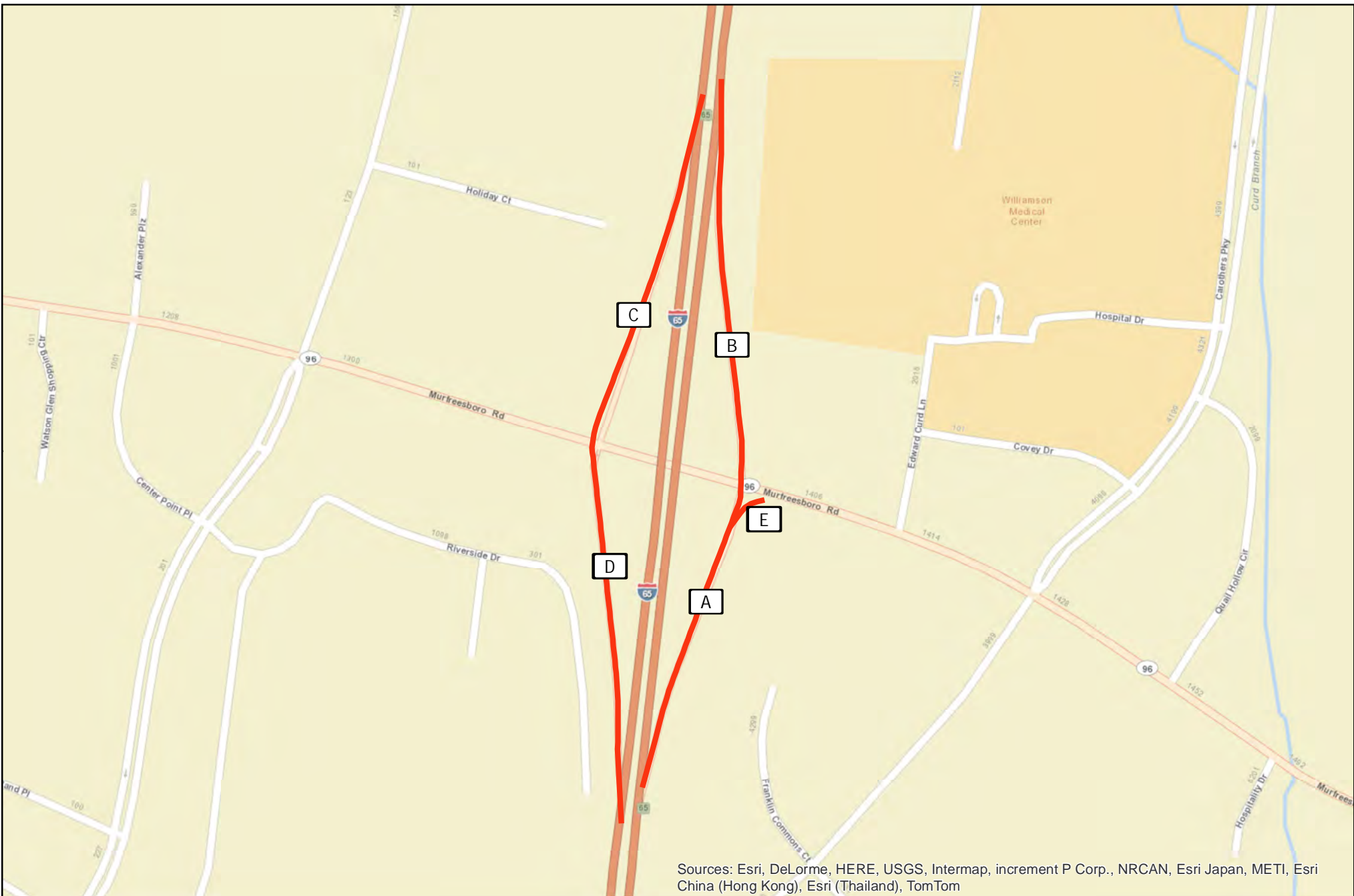
Williamson County

Interstate 65

Exit No: 61



Ramp Interchange Diagram
 94I00650010061
 0.025 0.0125 0 0.025 0.025
 Miles



Sources: Esri, DeLorme, HERE, USGS, Intermap, increment P Corp., NRCAN, Esri Japan, METI, Esri China (Hong Kong), Esri (Thailand), TomTom



Prepared by
Tennessee Dept. of Transportation
Long Range Planning Division

Date: 5/20/2014

Williamson County

Interstate 65

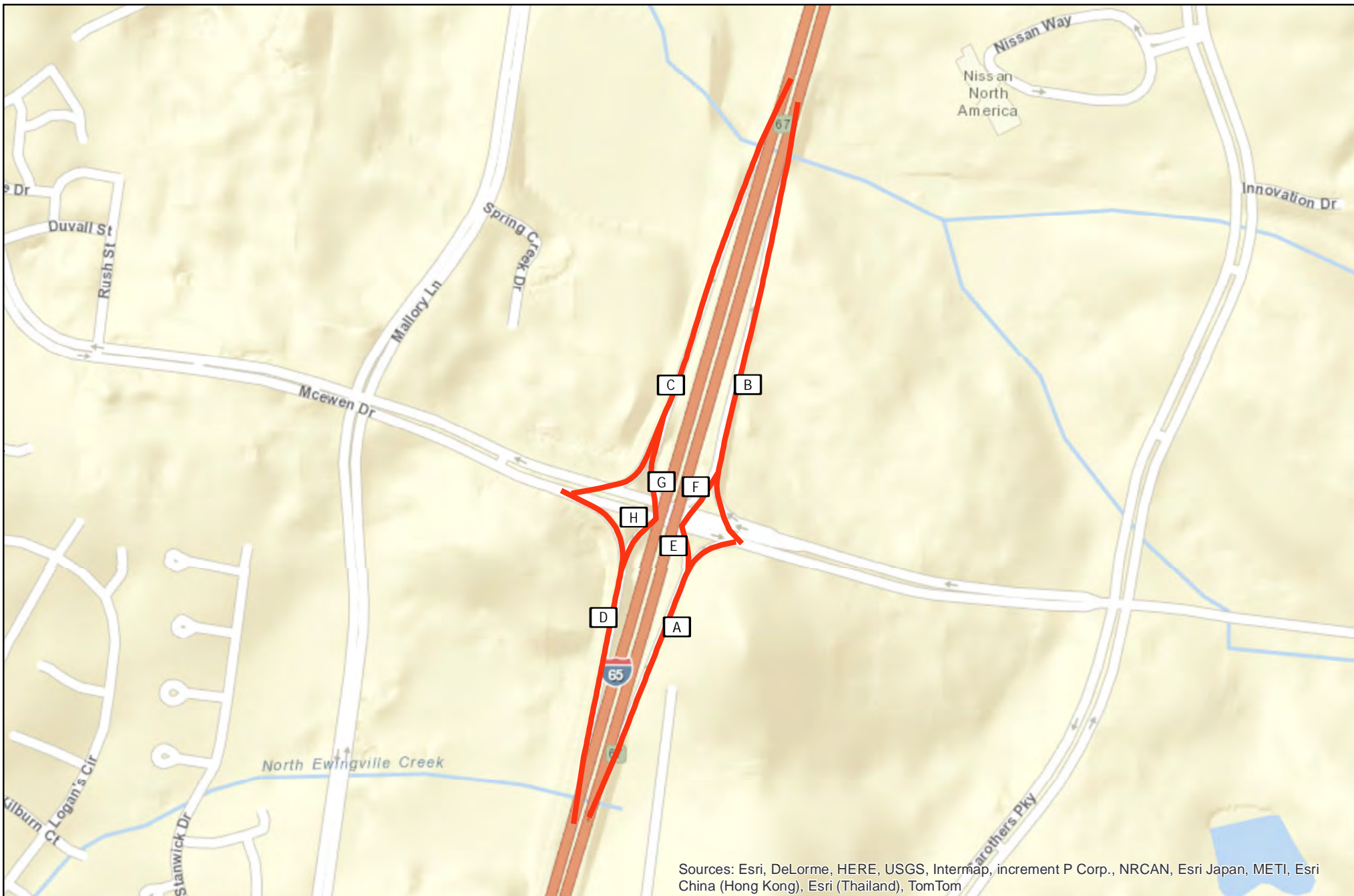
Exit No: 65



Ramp Interchange Diagram

94I00650010065





Sources: Esri, DeLorme, HERE, USGS, Intermap, increment P Corp., NRCAN, Esri Japan, METI, Esri China (Hong Kong), Esri (Thailand), TomTom

TN TDOT
 Department of
 Transportation
 Prepared by
 Tennessee Dept. of Transportation
 Long Range Planning Division
 Date: 5/20/2014

Williamson County

Interstate 65

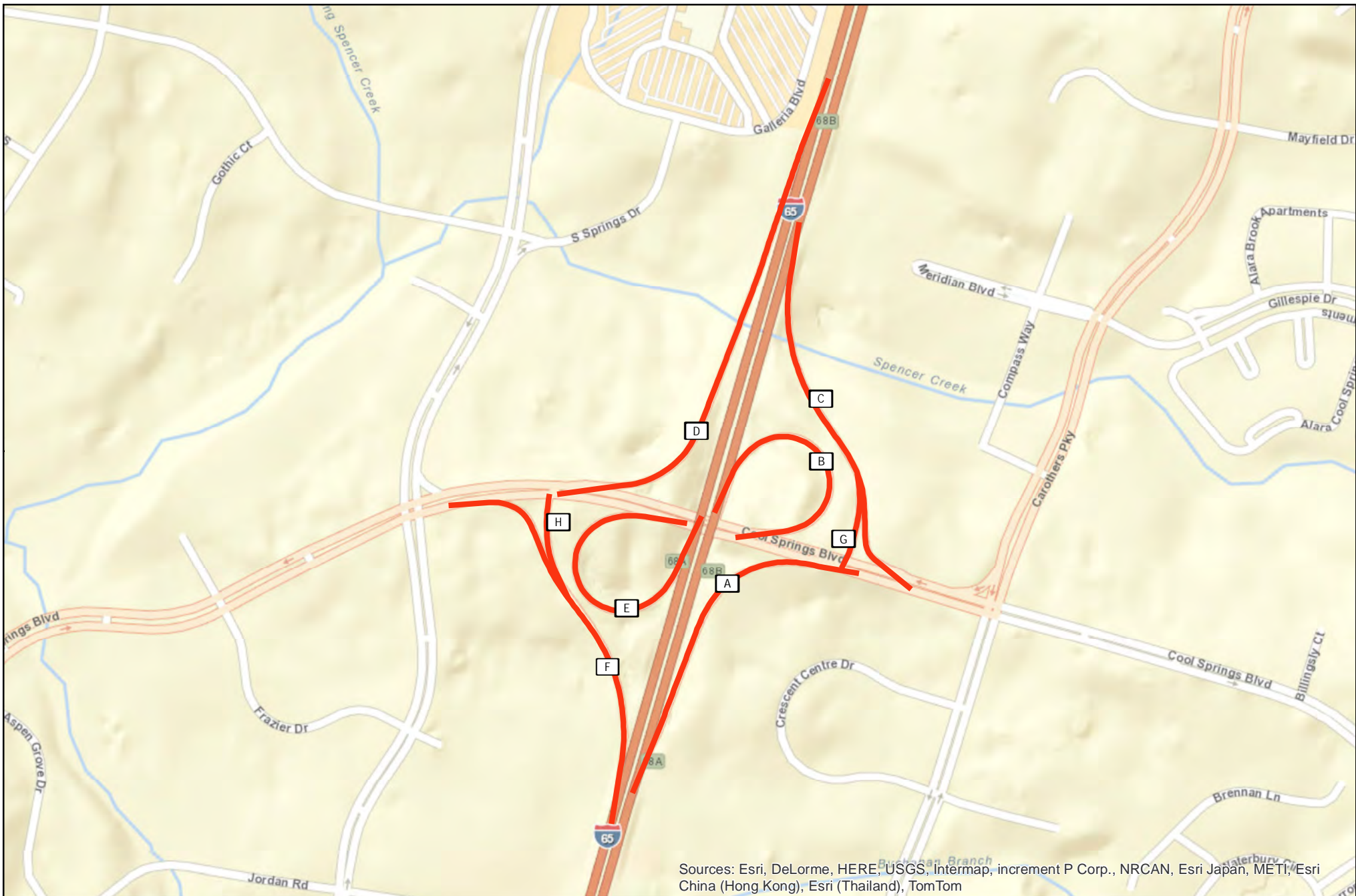
Exit No: 67



Ramp Interchange Diagram

94I00650010067





Sources: Esri, DeLorme, HERE, USGS, Intermap, increment P Corp., NRCAN, Esri Japan, METI, Esri China (Hong Kong), Esri (Thailand), TomTom



Prepared by
Tennessee Dept. of Transportation
Long Range Planning Division

Date: 5/20/2014

Williamson County

Interstate 65

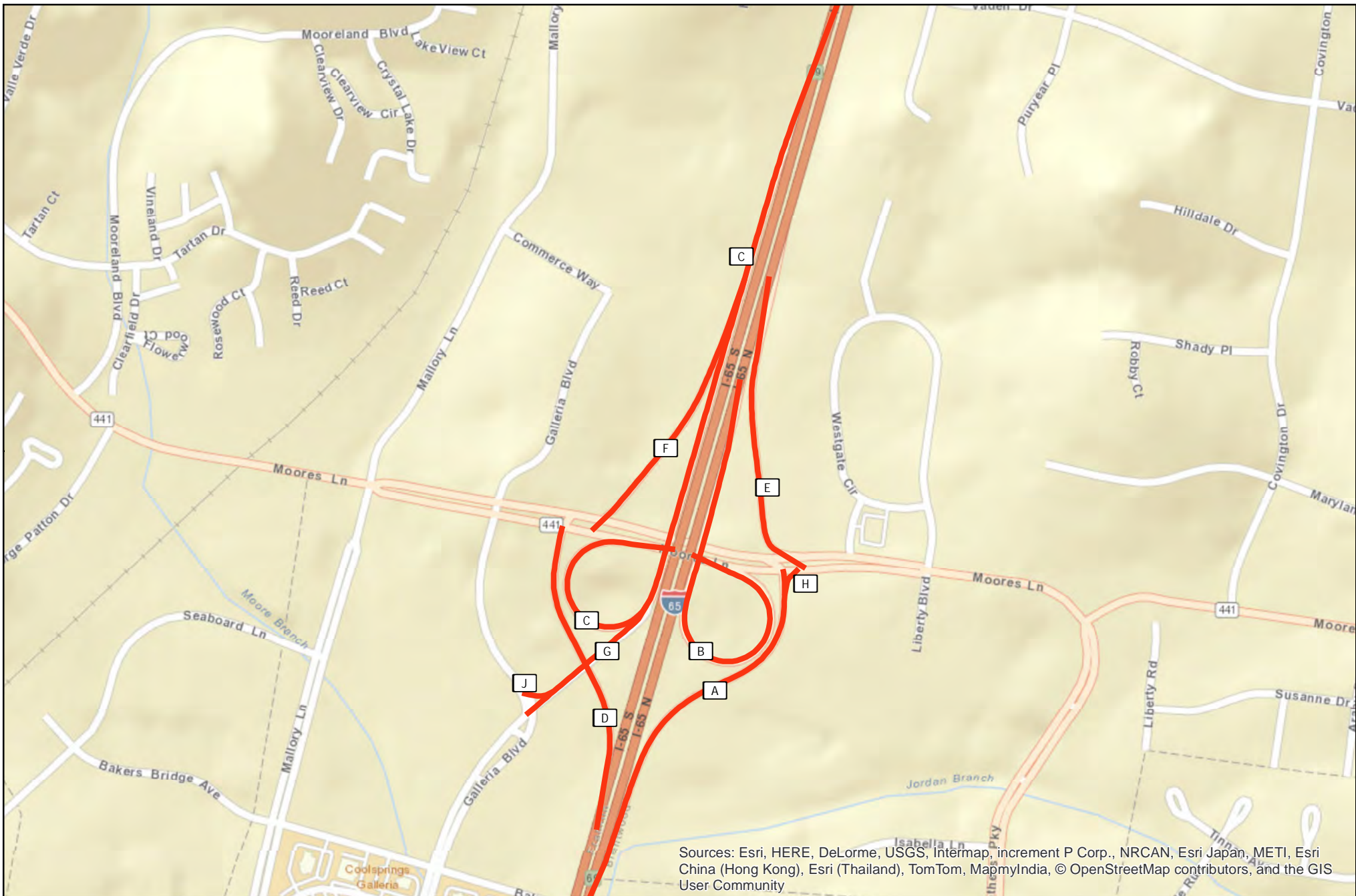
Exit No: 68



Ramp Interchange Diagram

94I00650010068





Sources: Esri, HERE, DeLorme, USGS, Intermap, increment P Corp., NRCAN, Esri Japan, METI, Esri China (Hong Kong), Esri (Thailand), TomTom, MapmyIndia, © OpenStreetMap contributors, and the GIS User Community



Prepared by
Tennessee Dept. of Transportation
Long Range Planning Division

Date: 4/6/2015

Williamson County

Interstate 65

Exit No: 69



Ramp Interchange Diagram

94I00650010069





Sources: Esri, DeLorme, HERE, USGS, Intermap, increment P Corp., NRCAN, Esri Japan, METI, Esri China (Hong Kong), Esri (Thailand), TomTom



Prepared by
Tennessee Dept. of Transportation
Long Range Planning Division

Date: 5/20/2014

Williamson County

Interstate 65

Exit No: 71



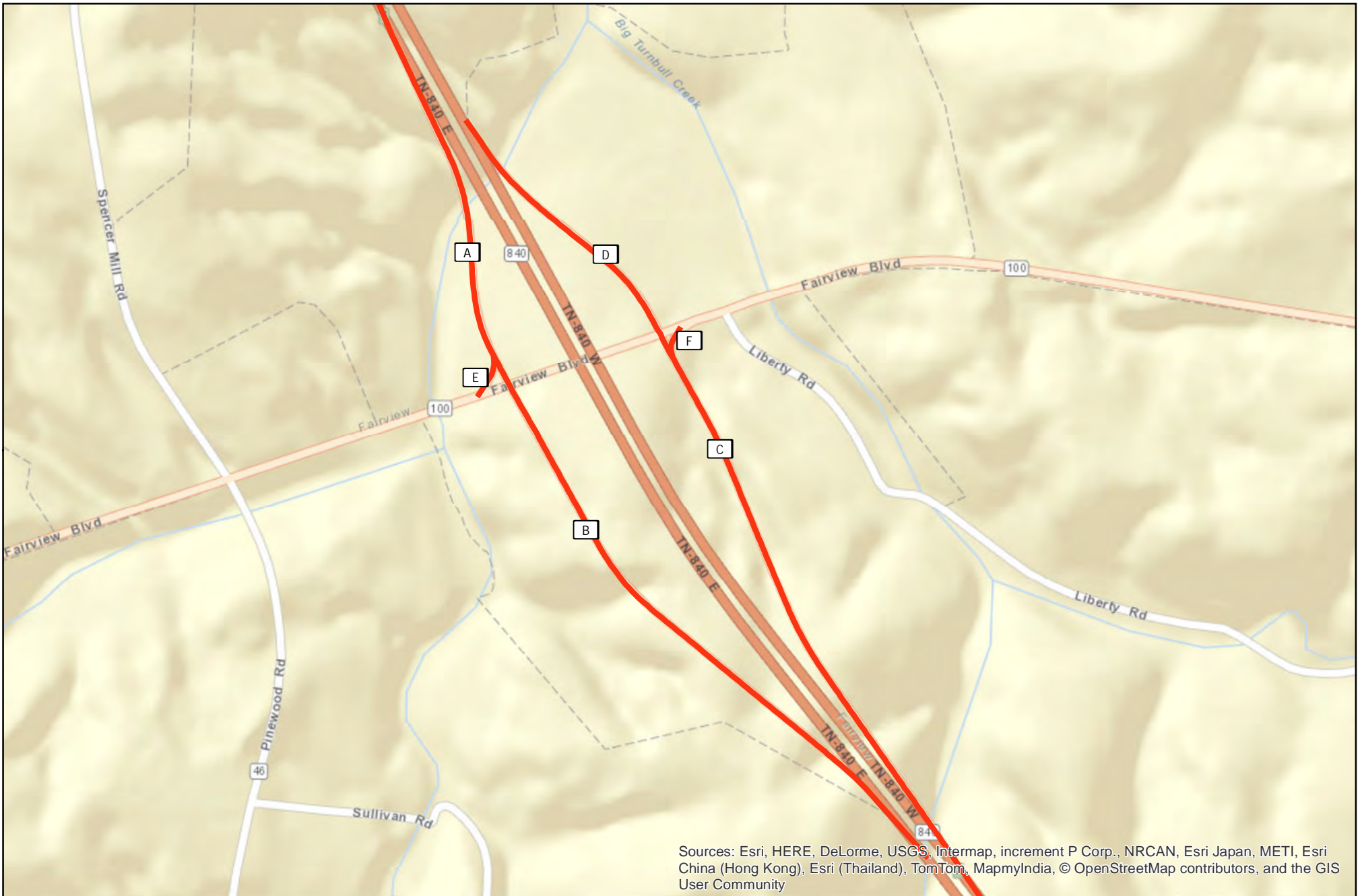
Ramp Interchange Diagram

94100650010071



Williamson County





Sources: Esri, HERE, DeLorme, USGS, Intermap, increment P Corp., NRCAN, Esri Japan, METI, Esri China (Hong Kong), Esri (Thailand), TomTom, MapmyIndia, © OpenStreetMap contributors, and the GIS User Community


 TDOT
 Department of
 Transportation
 Prepared by
 Tennessee Dept. of Transportation
 Long Range Planning Division
 Date: 12/16/2016

Williamson County

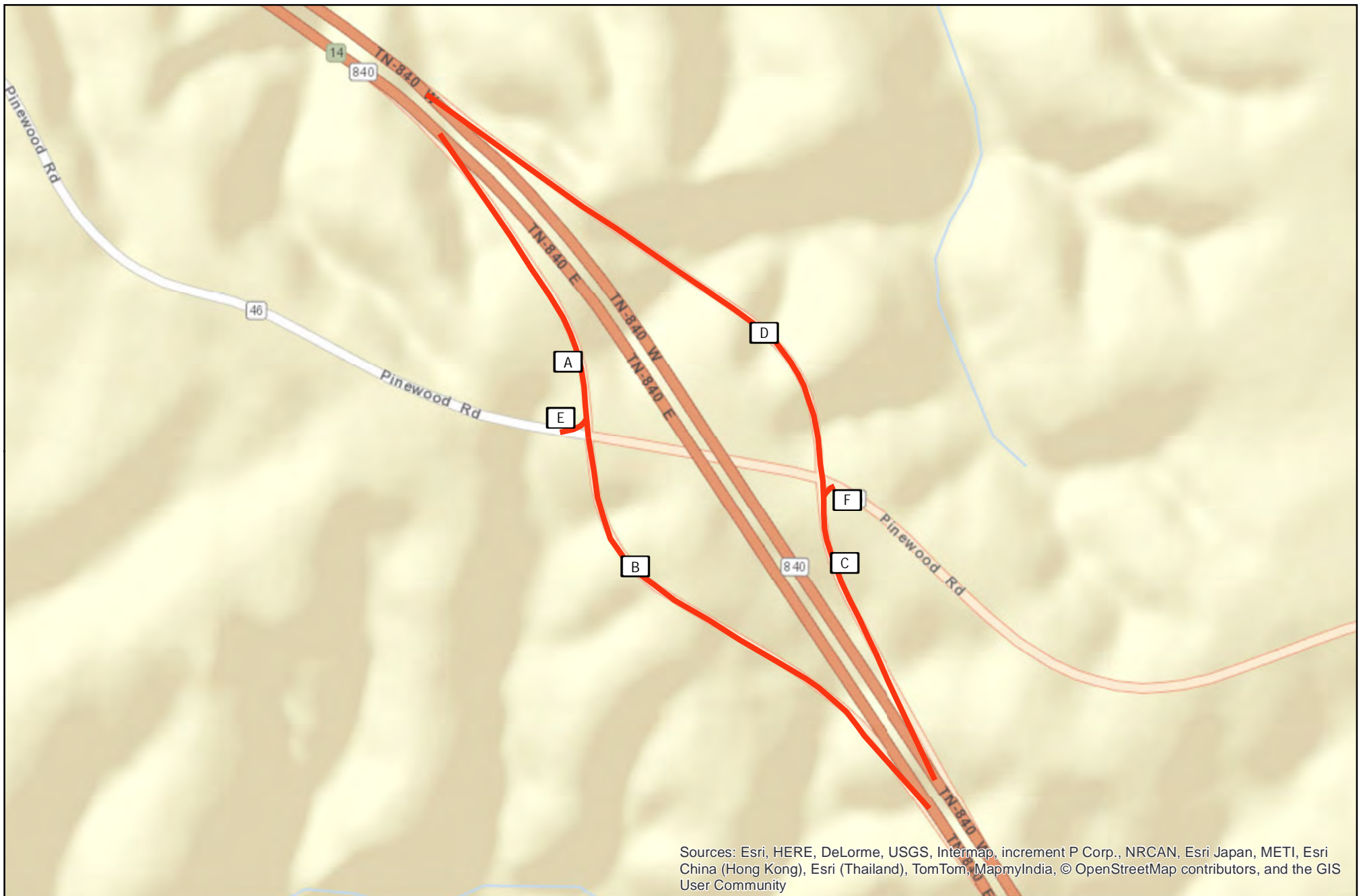
Interstate 84

Exit No: 7



Ramp Interchange Diagram
 94108400010007






Sources: Esri, HERE, DeLorme, USGS, Intermap, increment P Corp., NRCAN, Esri Japan, METI, Esri China (Hong Kong), Esri (Thailand), TomTom, MapmyIndia, © OpenStreetMap contributors, and the GIS User Community

TN TDOT
 Department of
 Transportation
 Prepared by
 Tennessee Dept. of Transportation
 Long Range Planning Division
 Date: 12/16/2016

Williamson County

Interstate 840

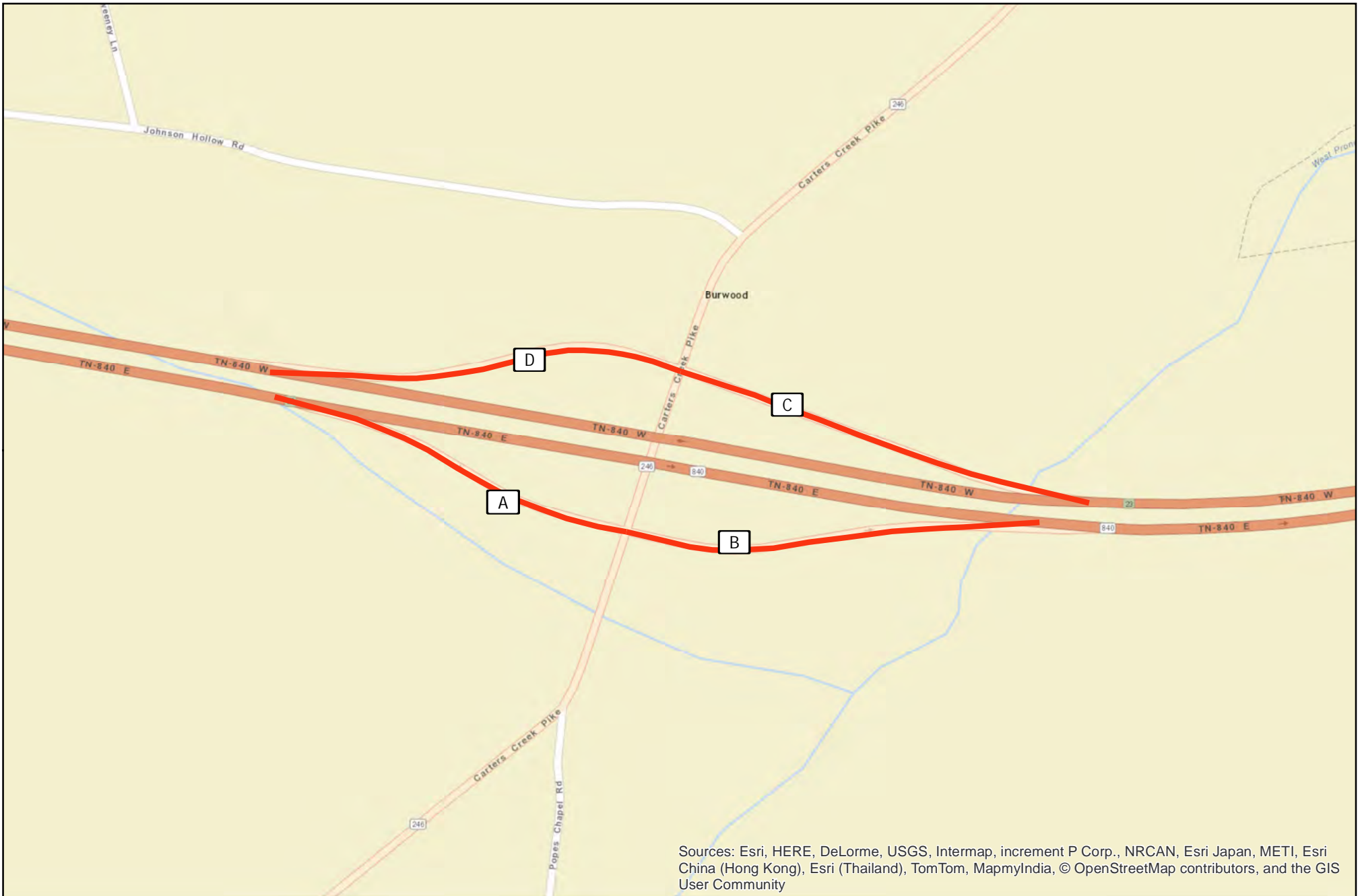
Exit No: 14



Ramp Interchange Diagram

94I08400010014






 Prepared by
 Tennessee Dept. of Transportation
 Long Range Planning Division
 Date: 11/14/2016

Williamson County

Interstate 840

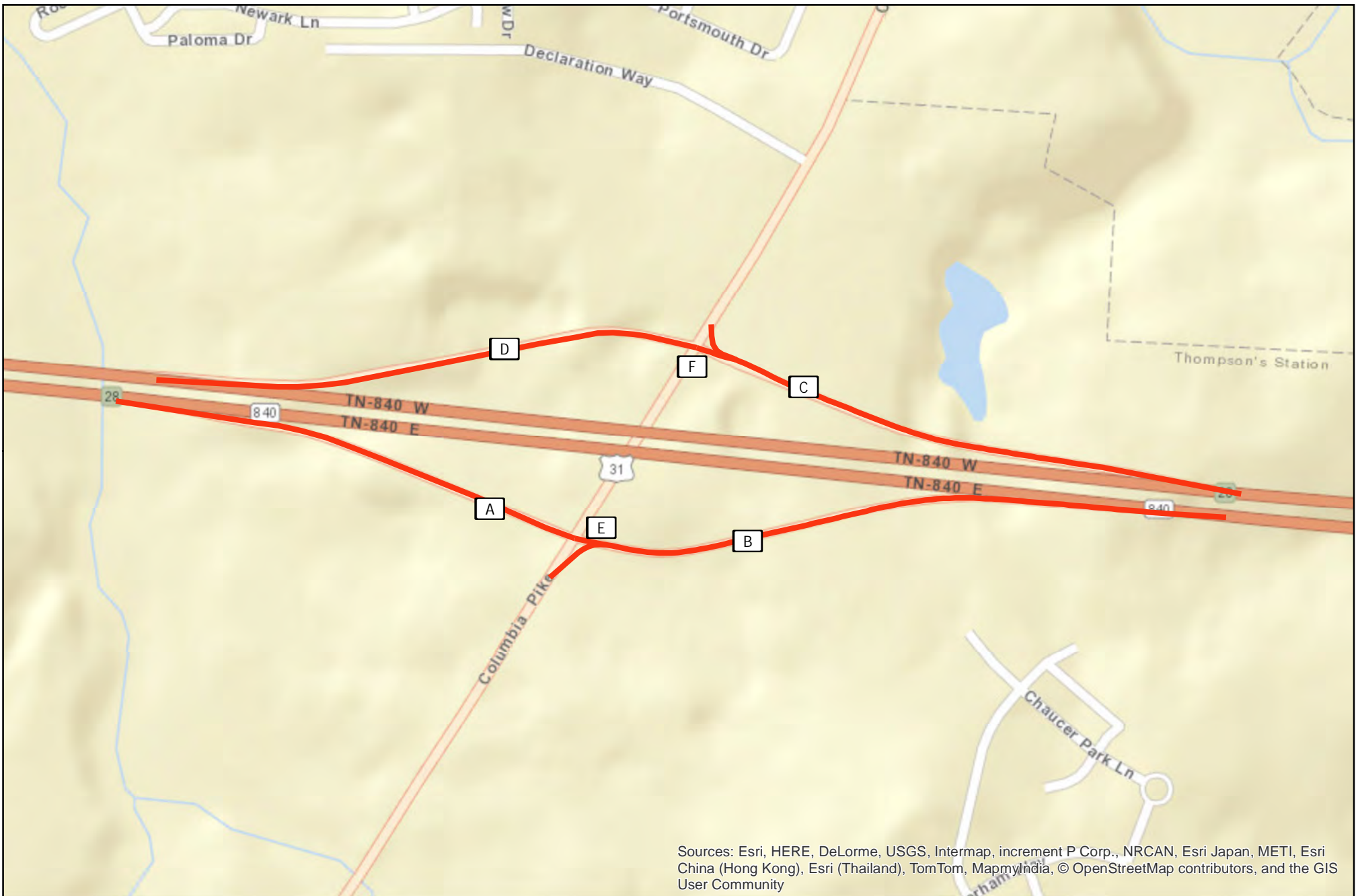
Exit No: 23



Ramp Interchange Diagram

94I08400010023





Sources: Esri, HERE, DeLorme, USGS, Intermap, increment P Corp., NRCAN, Esri Japan, METI, Esri China (Hong Kong), Esri (Thailand), TomTom, MapmyIndia, © OpenStreetMap contributors, and the GIS User Community

TN TDOT
 Department of
 Transportation
 Prepared by
 Tennessee Dept. of Transportation
 Long Range Planning Division
 Date: 11/14/2016

Williamson County

Interstate 840

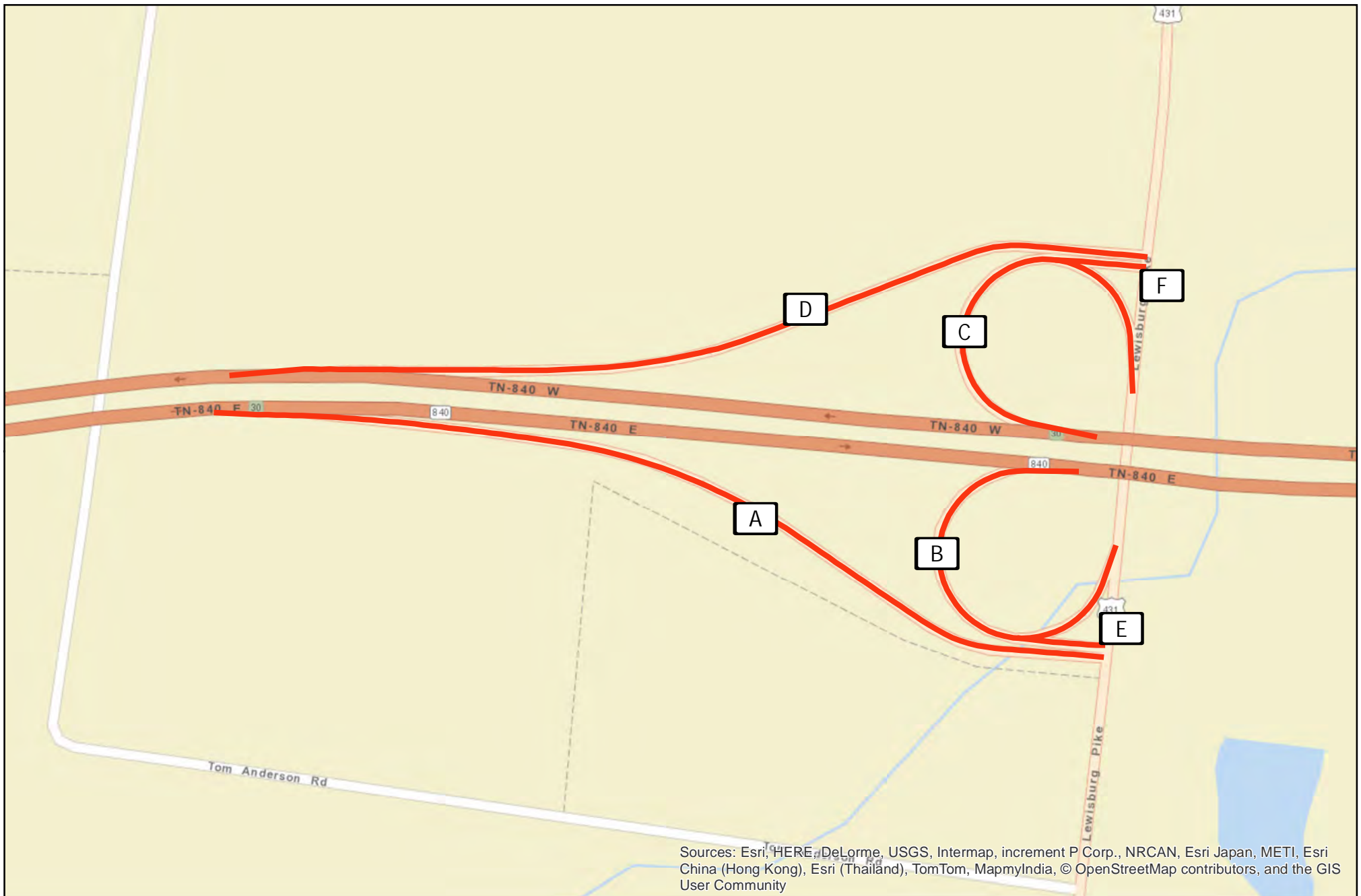
Exit No: 28



Ramp Interchange Diagram

94108400010028





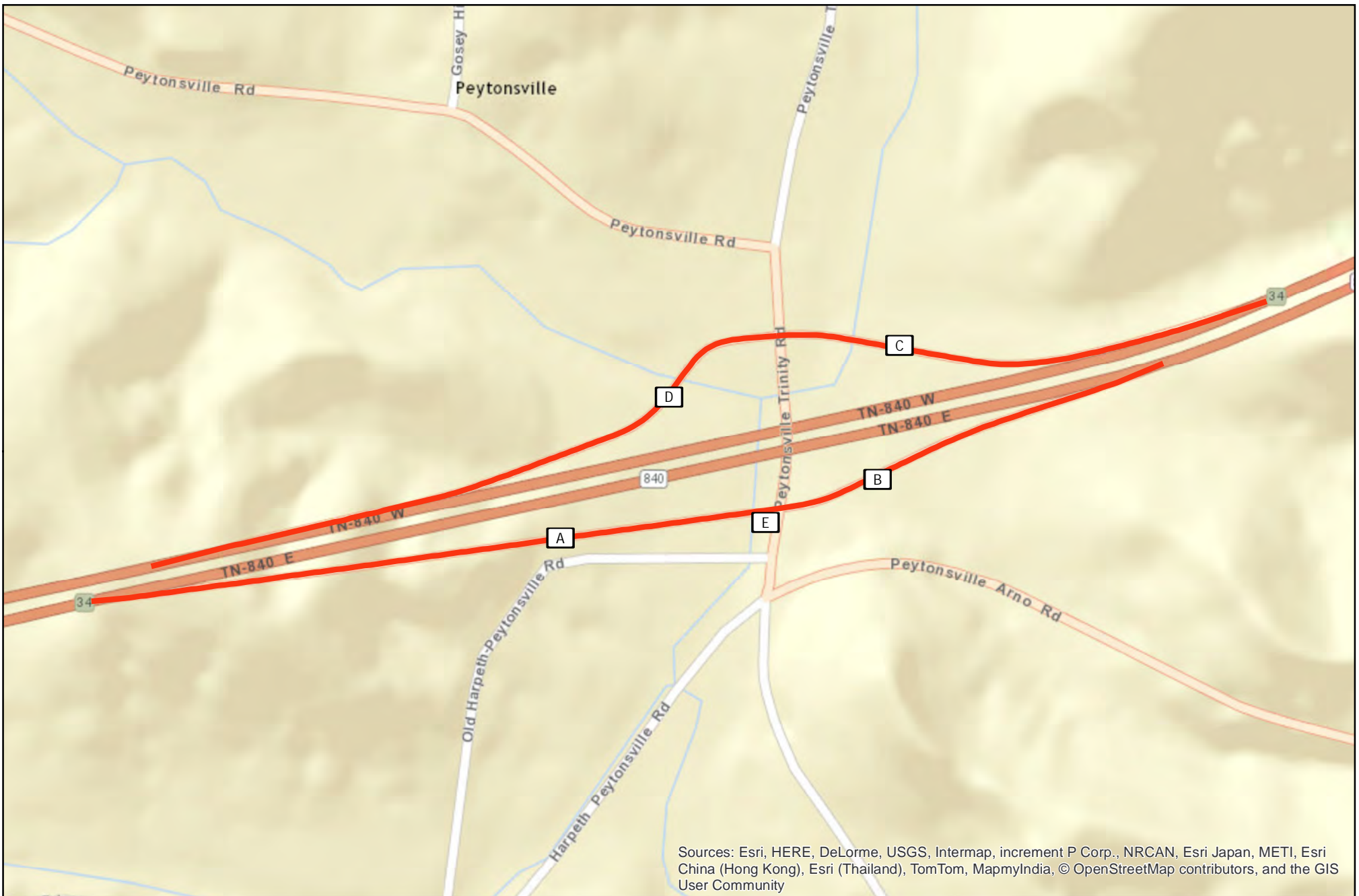
Sources: Esri, HERE, DeLorme, USGS, Intermap, increment P Corp., NRCAN, Esri Japan, METI, Esri China (Hong Kong), Esri (Thailand), TomTom, MapmyIndia, © OpenStreetMap contributors, and the GIS User Community

TN TDOT
 Department of Transportation
 Prepared by
 Tennessee Dept. of Transportation
 Long Range Planning Division
 Date: 12/16/2016

Williamson County
Interstate 840
Exit No: 30



Ramp Interchange Diagram
 94108400010030
 0.025 0.025 0 0.025 0.025
 Miles



Sources: Esri, HERE, DeLorme, USGS, Intermap, increment P Corp., NRCAN, Esri Japan, METI, Esri China (Hong Kong), Esri (Thailand), TomTom, MapmyIndia, © OpenStreetMap contributors, and the GIS User Community

TN TDOT
 Department of Transportation
 Prepared by
 Tennessee Dept. of Transportation
 Long Range Planning Division
 Date: 12/16/2016

Williamson County

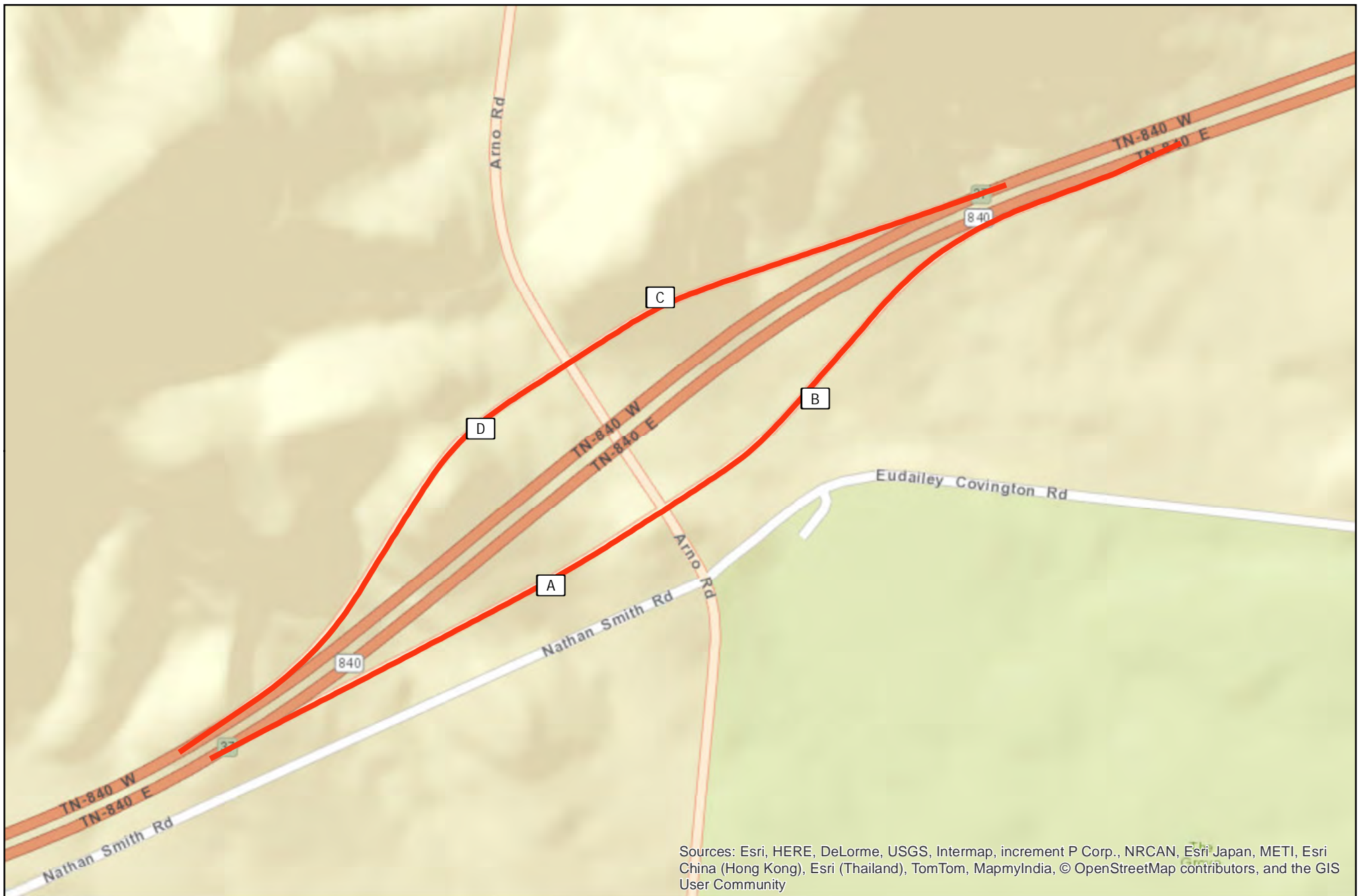
Interstate 840

Exit No: 34



Ramp Interchange Diagram
 94108400010034







 Prepared by
 Tennessee Dept. of Transportation
 Long Range Planning Division
 Date: 12/16/2016

Williamson County

Interstate 840

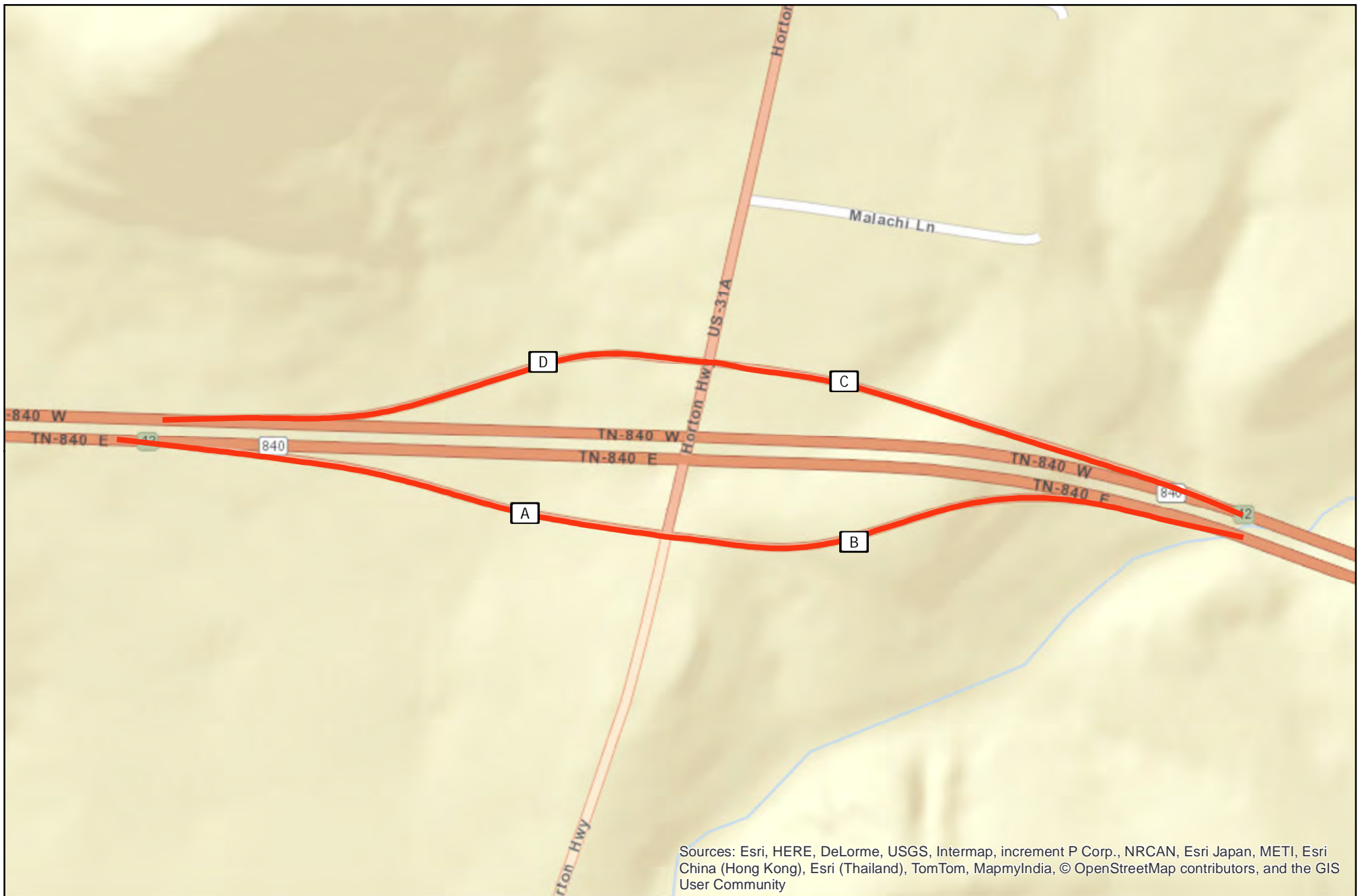
Exit No: 37



Ramp Interchange Diagram

94108400010037







 Prepared by
 Tennessee Dept. of Transportation
 Long Range Planning Division
 Date: 12/16/2016

Williamson County

Interstate 840

Exit No: 42



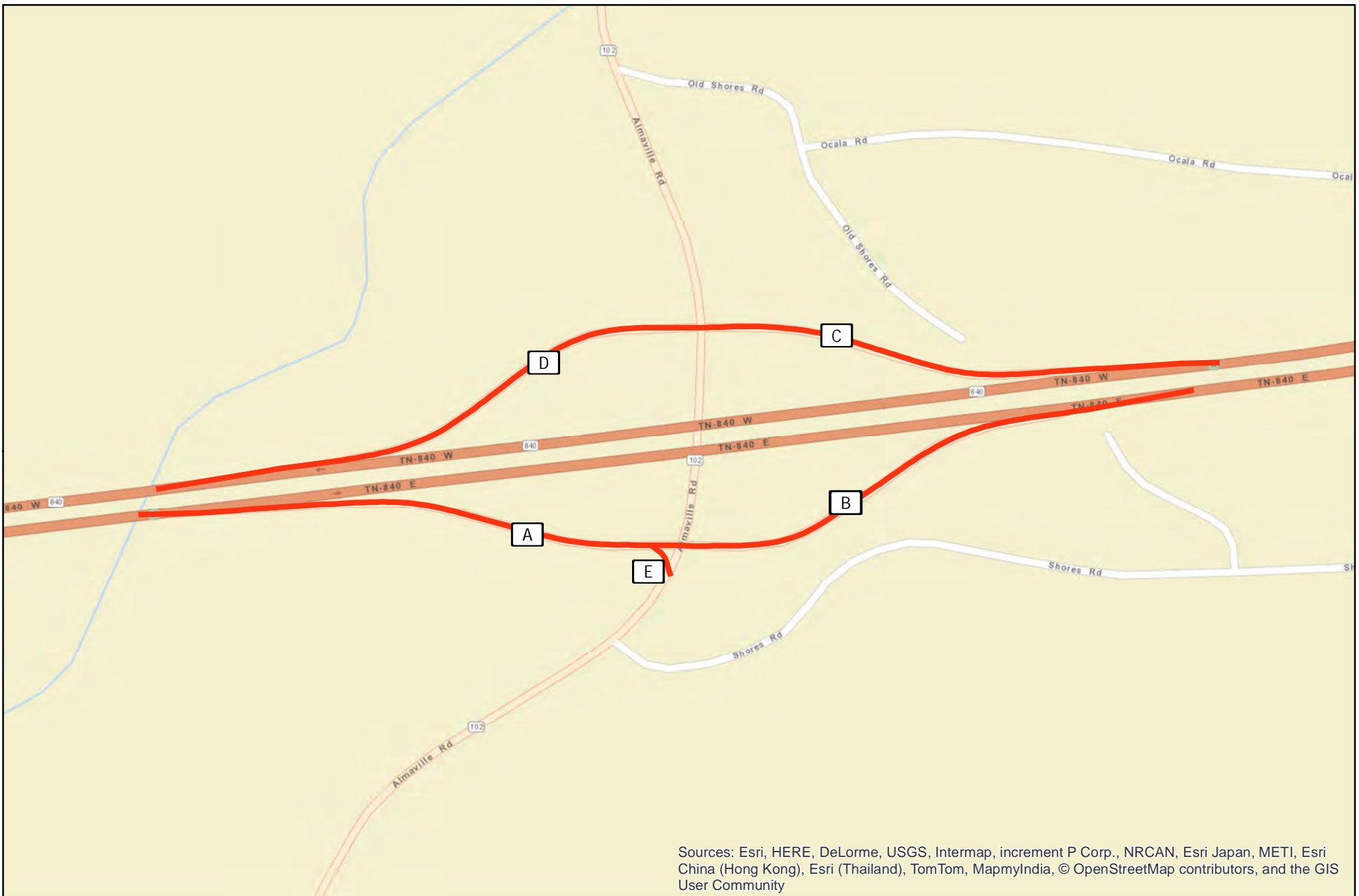
Ramp Interchange Diagram

94108400010042



Rutherford County







 Prepared by
 Tennessee Dept. of Transportation
 Long Range Planning Division
 Date: 11/14/2016

Rutherford County

Interstate 840

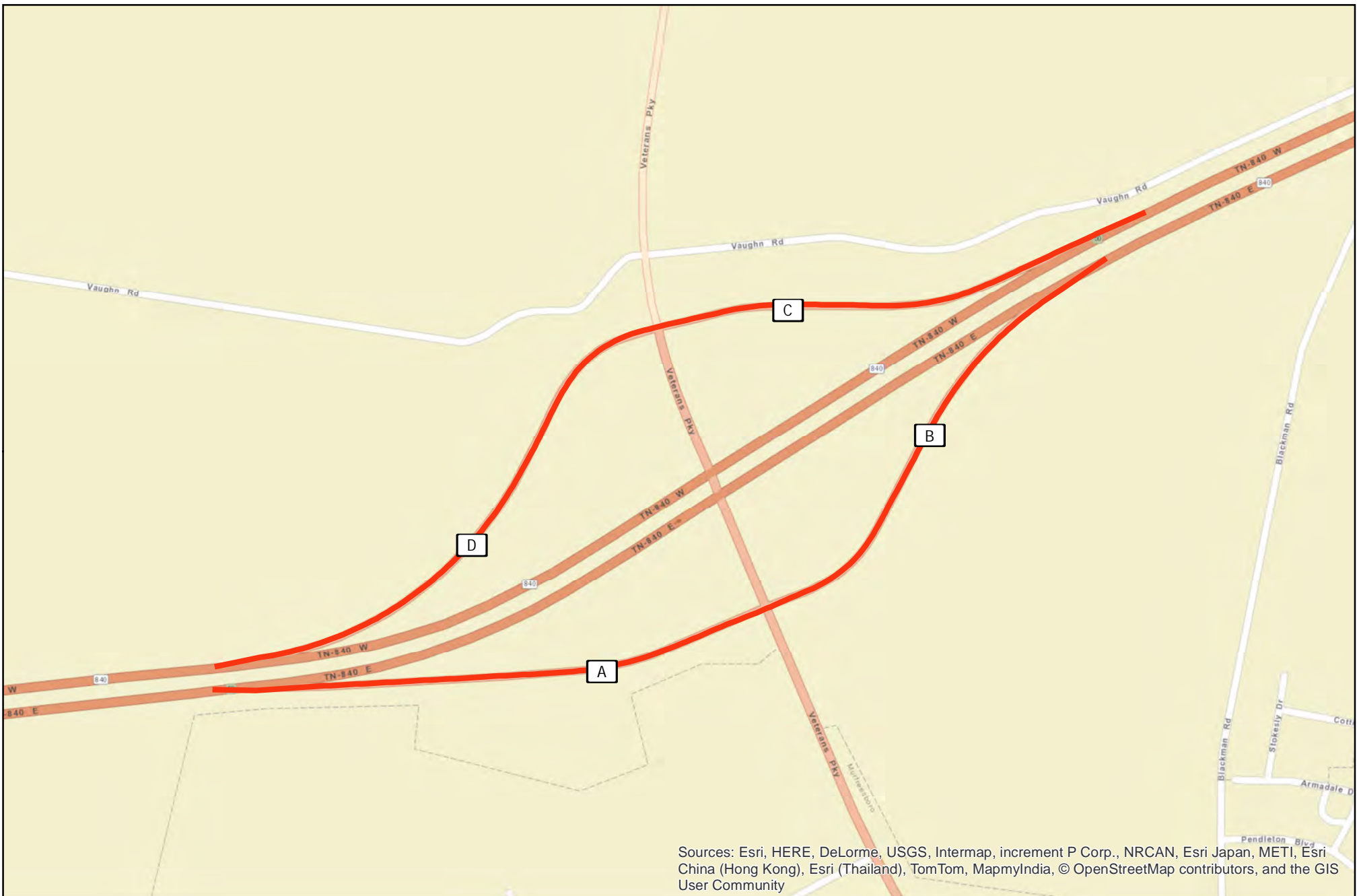
Exit No: 47



Ramp Interchange Diagram

75108400010047






Sources: Esri, HERE, DeLorme, USGS, Intermap, increment P Corp., NRCAN, Esri Japan, METI, Esri China (Hong Kong), Esri (Thailand), TomTom, MapmyIndia, © OpenStreetMap contributors, and the GIS User Community

TN TDOT
 Department of
 Transportation
 Prepared by
 Tennessee Dept. of Transportation
 Long Range Planning Division
 Date: 11/16/2016

Rutherford County

Interstate 840

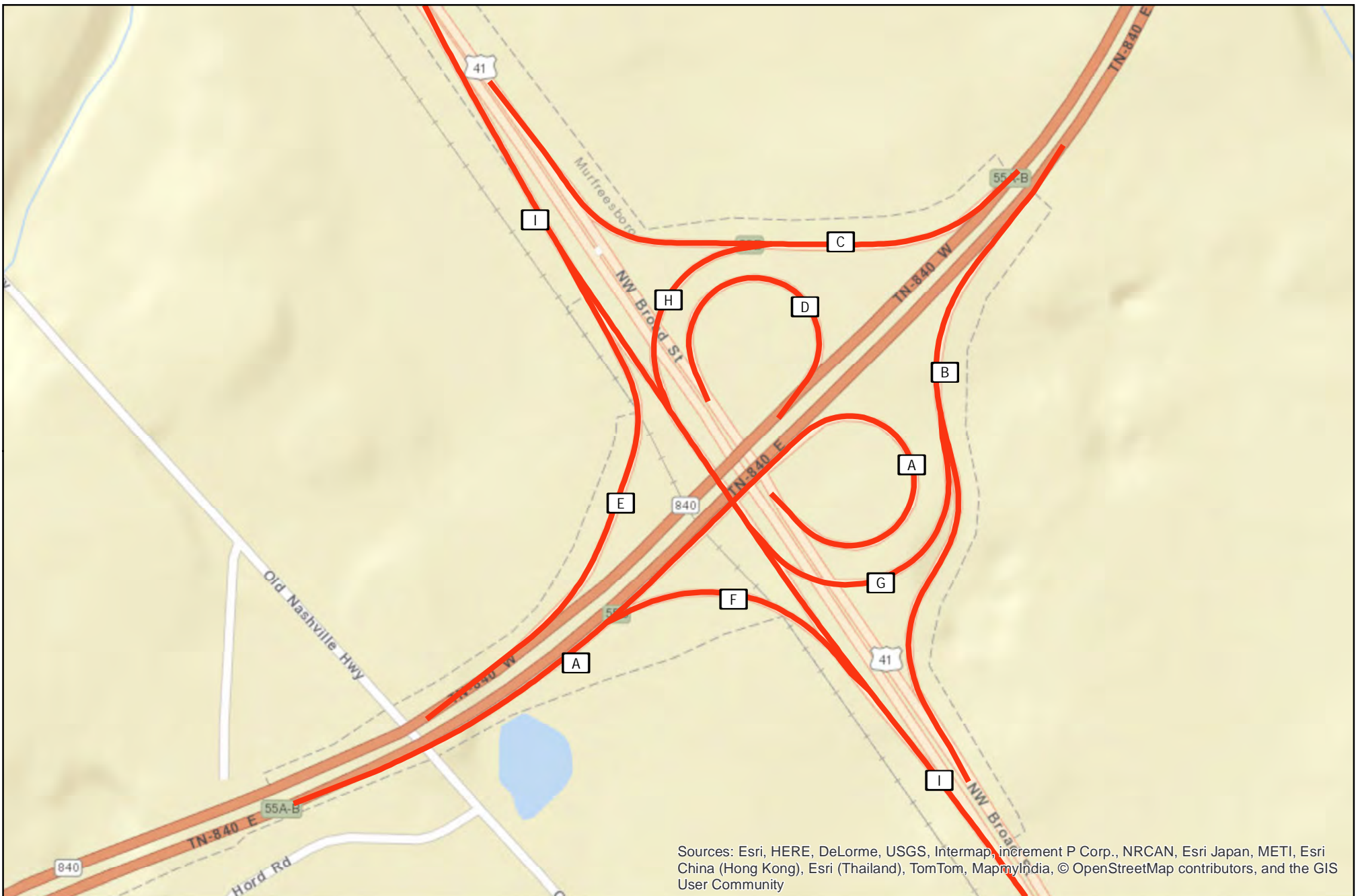
Exit No: 50



Ramp Interchange Diagram

75108400010050





Sources: Esri, HERE, DeLorme, USGS, Intermap, increment P Corp., NRCAN, Esri Japan, METI, Esri China (Hong Kong), Esri (Thailand), TomTom, MapmyIndia, © OpenStreetMap contributors, and the GIS User Community


 Prepared by
 Tennessee Dept. of Transportation
 Long Range Planning Division
 Date: 12/15/2016

Rutherford County

Interstate 840

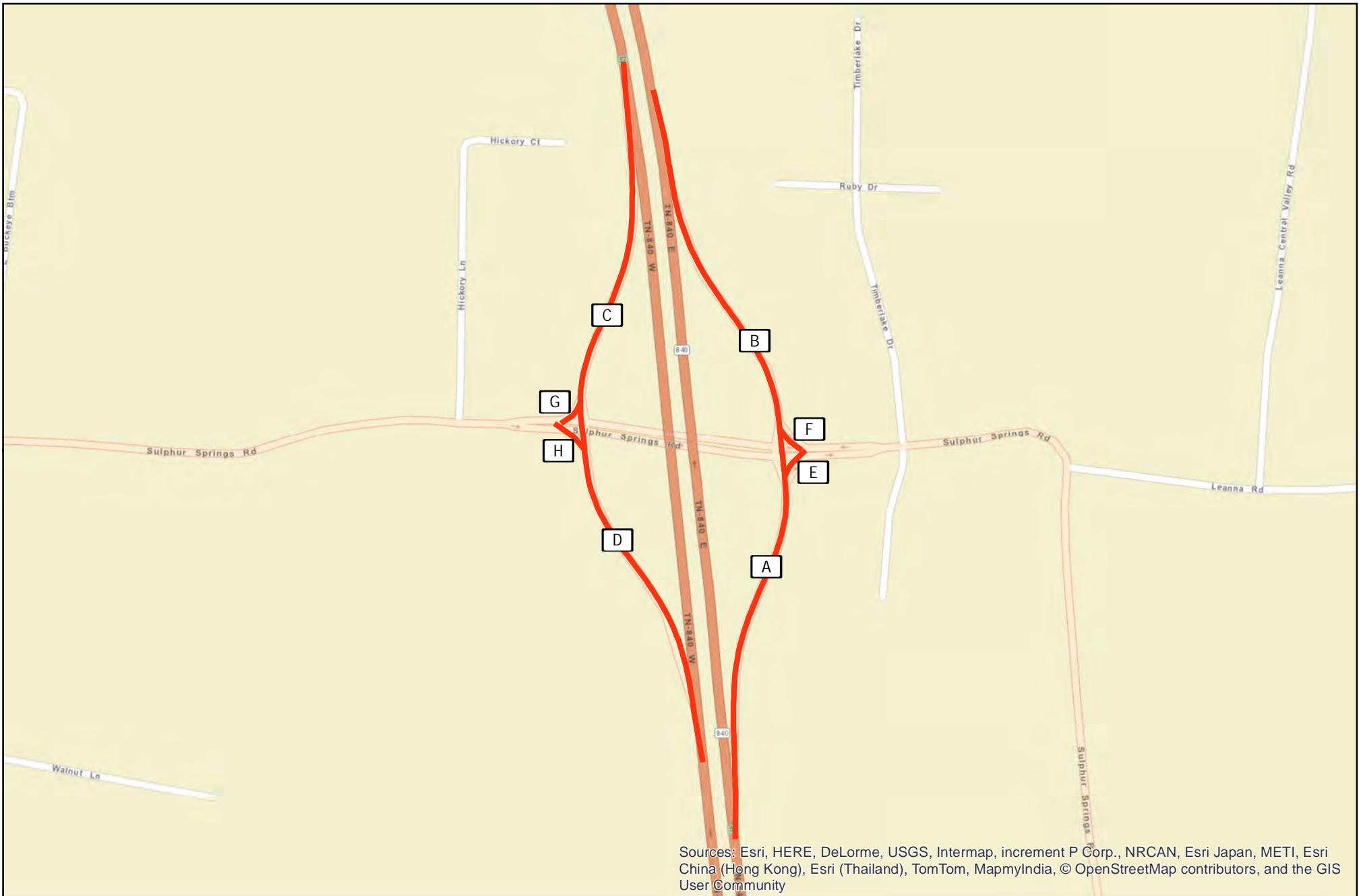
Exit No: 55



Ramp Interchange Diagram

75108400010055






Sources: Esri, HERE, DeLorme, USGS, Intermap, increment P Corp., NRCAN, Esri Japan, METI, Esri China (Hong Kong), Esri (Thailand), TomTom, MapmyIndia, © OpenStreetMap contributors, and the GIS User Community


 Prepared by
 Tennessee Dept. of Transportation
 Long Range Planning Division
 Date: 12/16/2016

Rutherford County

Interstate 840

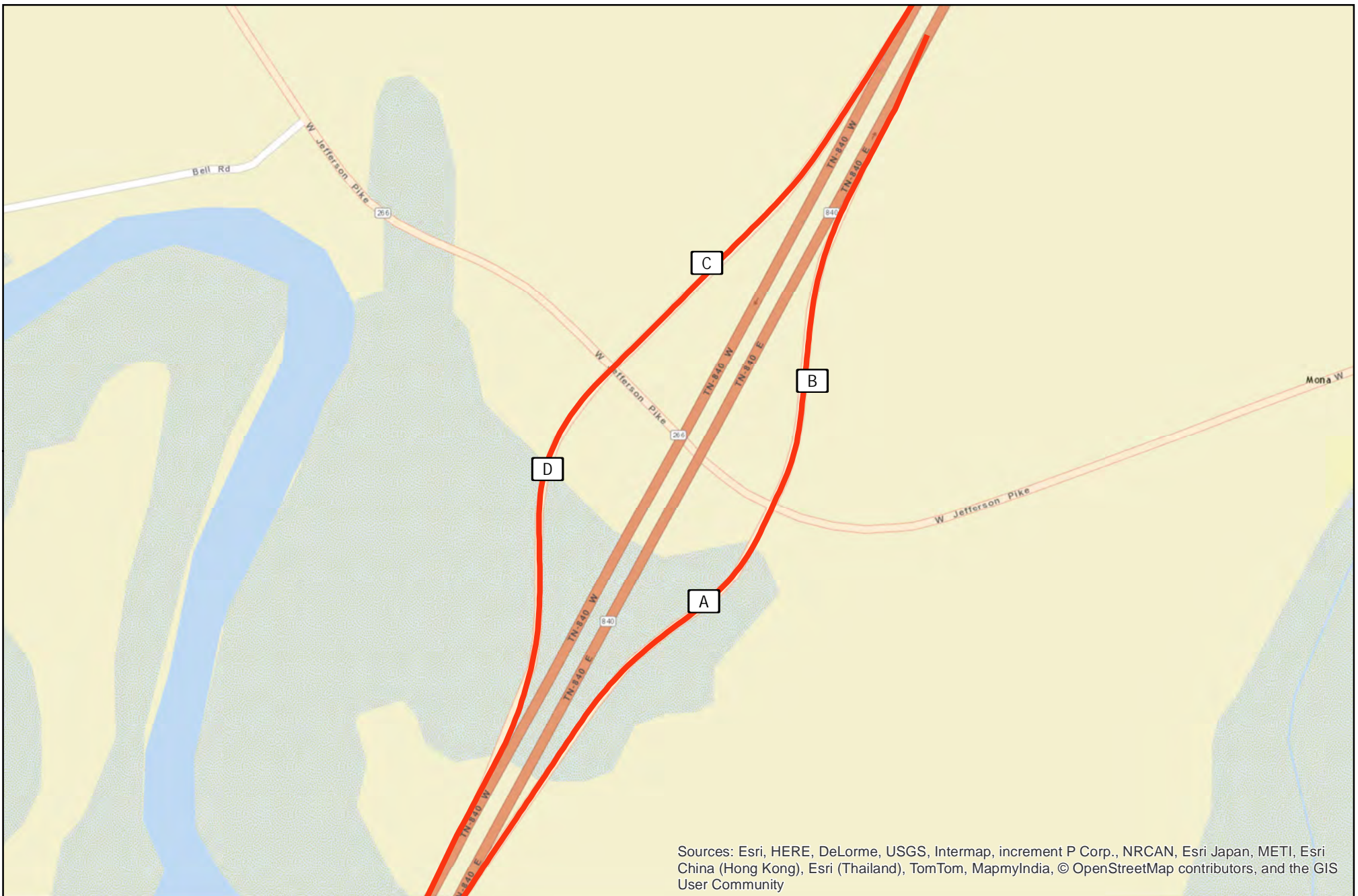
Exit No: 57



Ramp Interchange Diagram

75108400010057






Sources: Esri, HERE, DeLorme, USGS, Intermap, increment P Corp., NRCAN, Esri Japan, METI, Esri China (Hong Kong), Esri (Thailand), TomTom, MapmyIndia, © OpenStreetMap contributors, and the GIS User Community

TN TDOT
 Department of
 Transportation
 Prepared by
 Tennessee Dept. of Transportation
 Long Range Planning Division
 Date: 12/16/2016

Rutherford County

Interstate 840

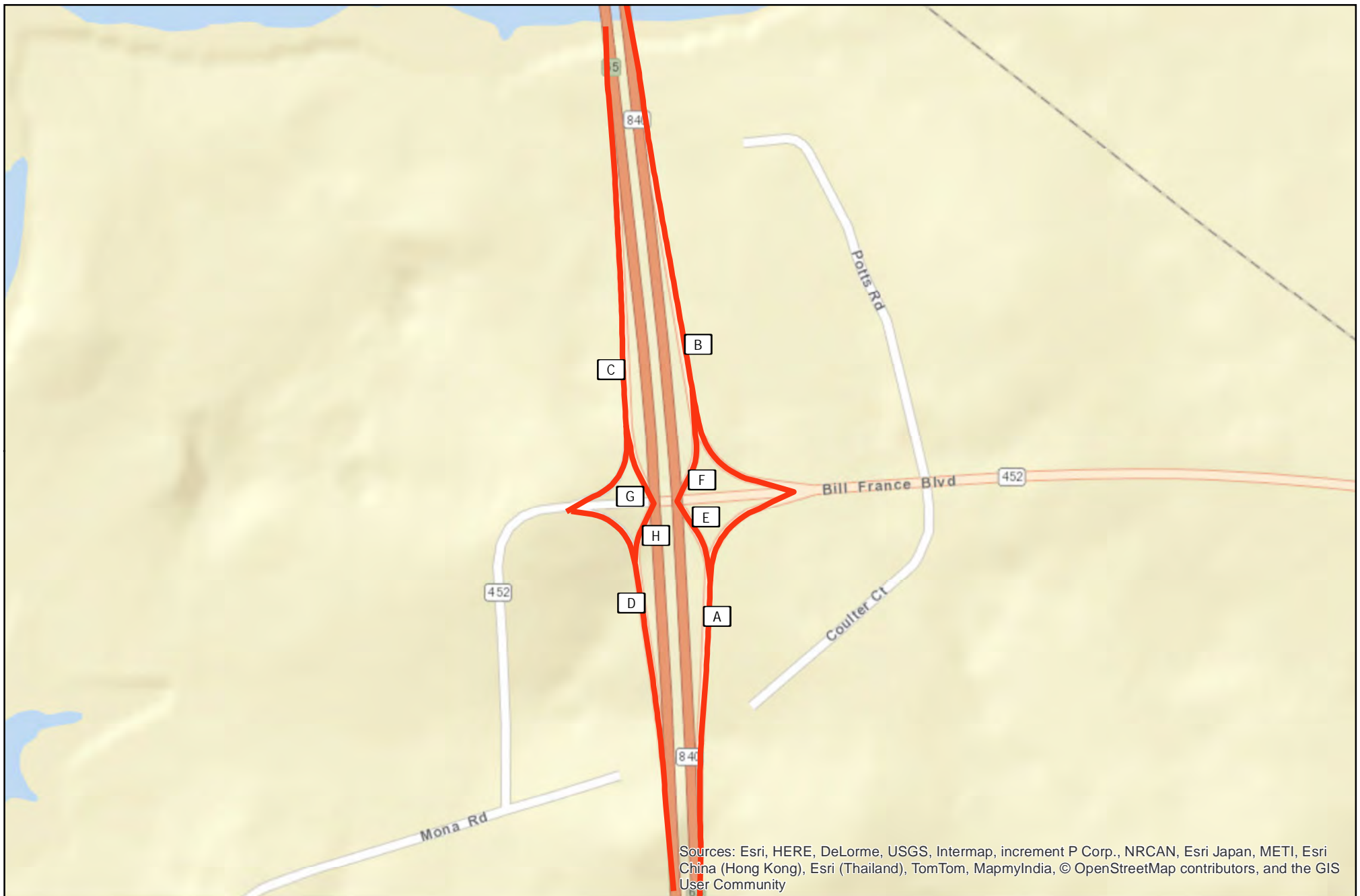
Exit No: 61



Ramp Interchange Diagram

75108400010061






Sources: Esri, HERE, DeLorme, USGS, Intermap, increment P Corp., NRCAN, Esri Japan, METI, Esri China (Hong Kong), Esri (Thailand), TomTom, MapmyIndia, © OpenStreetMap contributors, and the GIS User Community

Rutherford County

Interstate 84

Exit No: 65



Ramp Interchange Diagram

75108400010065



Wilson County





Sources: Esri, HERE, DeLorme, USGS, Intermap, increment P Corp., NRCAN, Esri Japan, METI, Esri China (Hong Kong), Esri (Thailand), TomTom, MapmyIndia, © OpenStreetMap contributors, and the GIS User Community




 Prepared by
 Tennessee Dept. of Transportation
 Long Range Planning Division
 Date: 11/16/2016

Wilson County

Interstate 840

Exit No: 67



Ramp Interchange Diagram
 95108400010067





Sources: Esri, HERE, DeLorme, USGS, Intermap, increment P Corp., NRCAN, Esri Japan, METI, Esri China (Hong Kong), Esri (Thailand), TomTom, MapmyIndia, © OpenStreetMap contributors, and the GIS User Community




 Prepared by
 Tennessee Dept. of Transportation
 Long Range Planning Division
 Date: 12/16/2016

Wilson County

Interstate 840

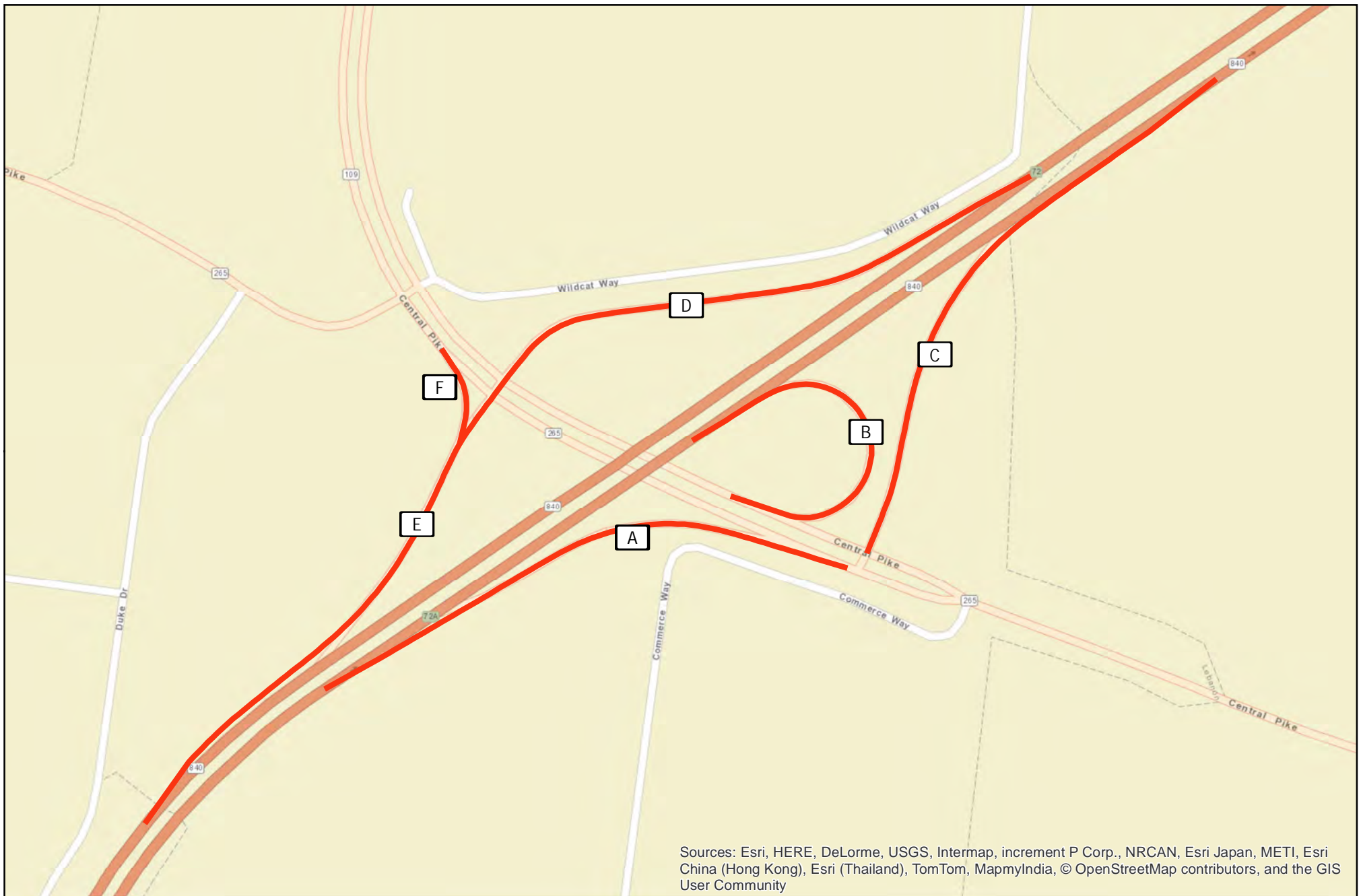
Exit No: 70



Ramp Interchange Diagram

95108400010070






Sources: Esri, HERE, DeLorme, USGS, Intermap, increment P Corp., NRCAN, Esri Japan, METI, Esri China (Hong Kong), Esri (Thailand), TomTom, MapmyIndia, © OpenStreetMap contributors, and the GIS User Community

TN TDOT
 Department of
 Transportation
 Prepared by
 Tennessee Dept. of Transportation
 Long Range Planning Division
 Date: 12/16/2016

Wilson County

Interstate 840

Exit No: 72



Ramp Interchange Diagram

95108400010072

