














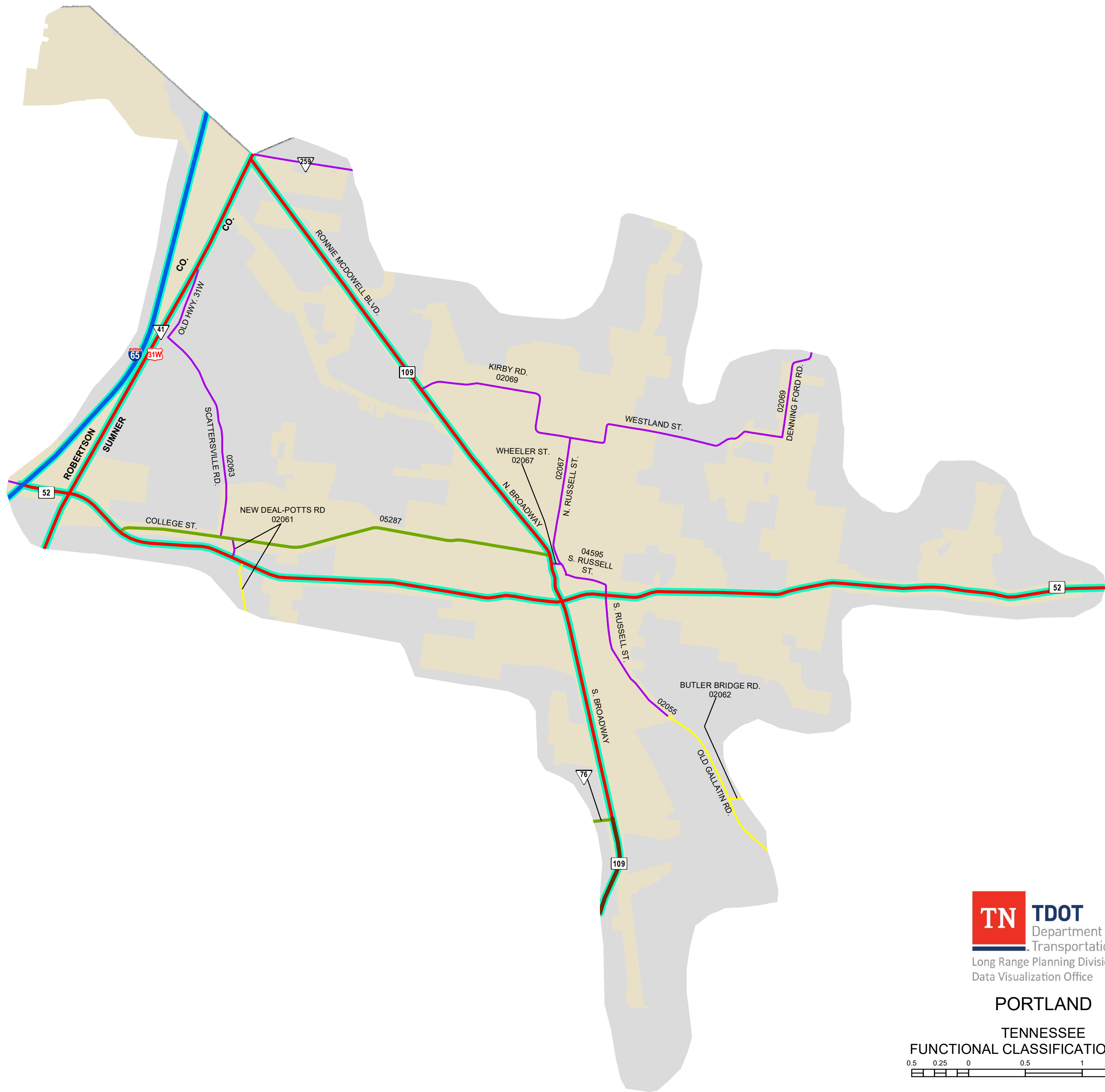





-  Interstate Highway
-  State Highway
-  U.S. Numbered Highway
-  Interstate
-  Freeway and Expressway
-  Principal Arterial
-  Minor Arterial
-  Major Collector
-  Minor Collector
-  National Highway System
-  Major Waterways
-  Park Boundary
-  City Boundary
-  Urban Boundary
-  County Boundary



TN **TDOT**
Department of
Transportation
Long Range Planning Division
Data Visualization Office

PORTLAND
TENNESSEE
FUNCTIONAL CLASSIFICATION SYSTEM



Date: 12/18/2018