







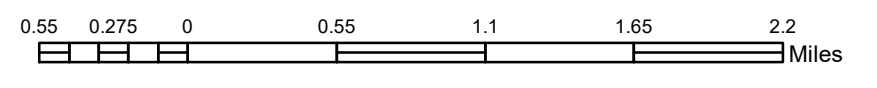
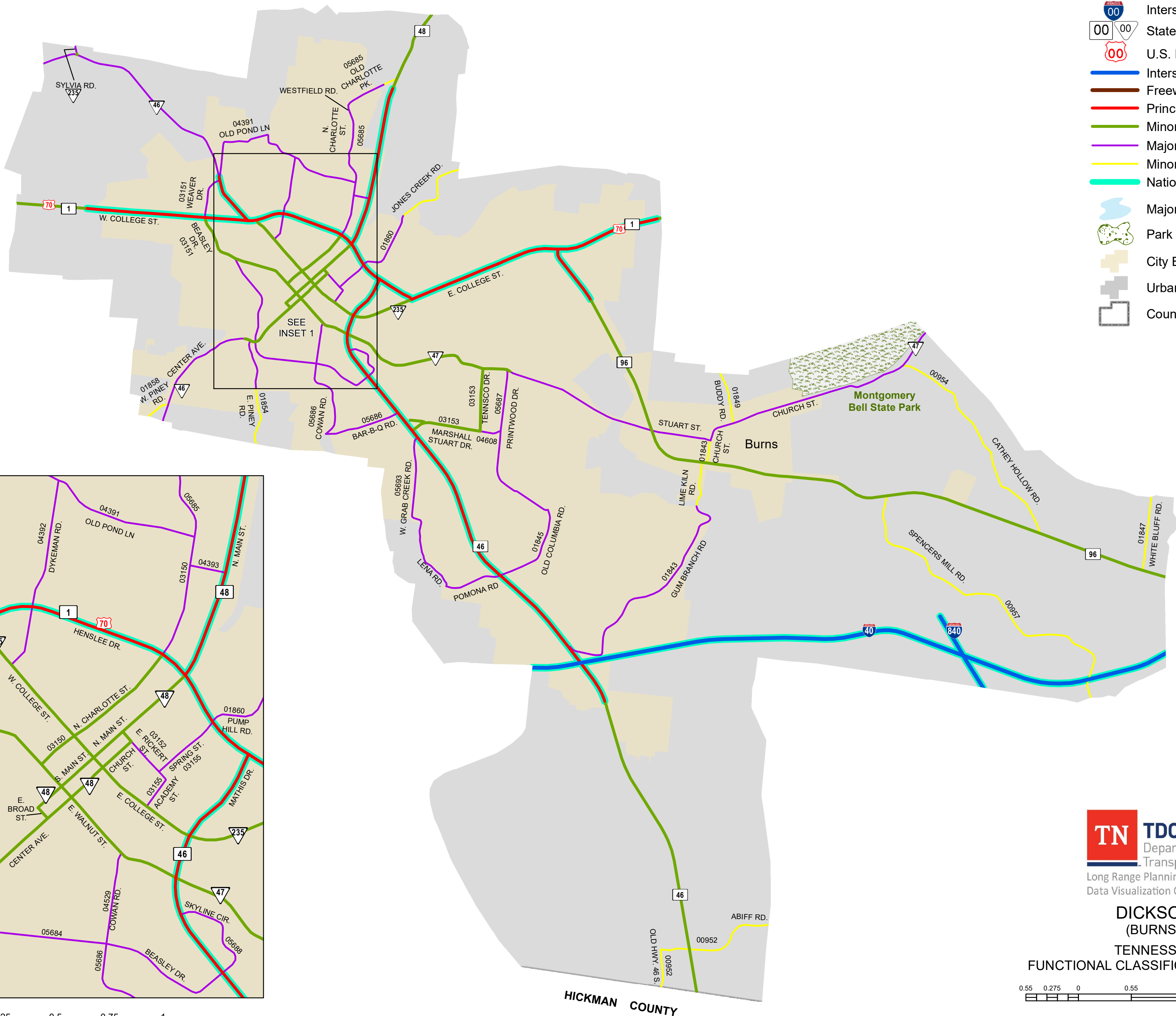
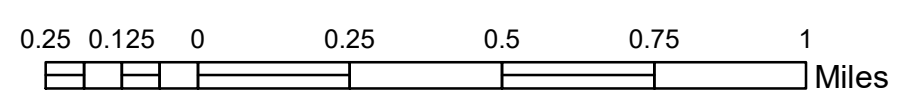
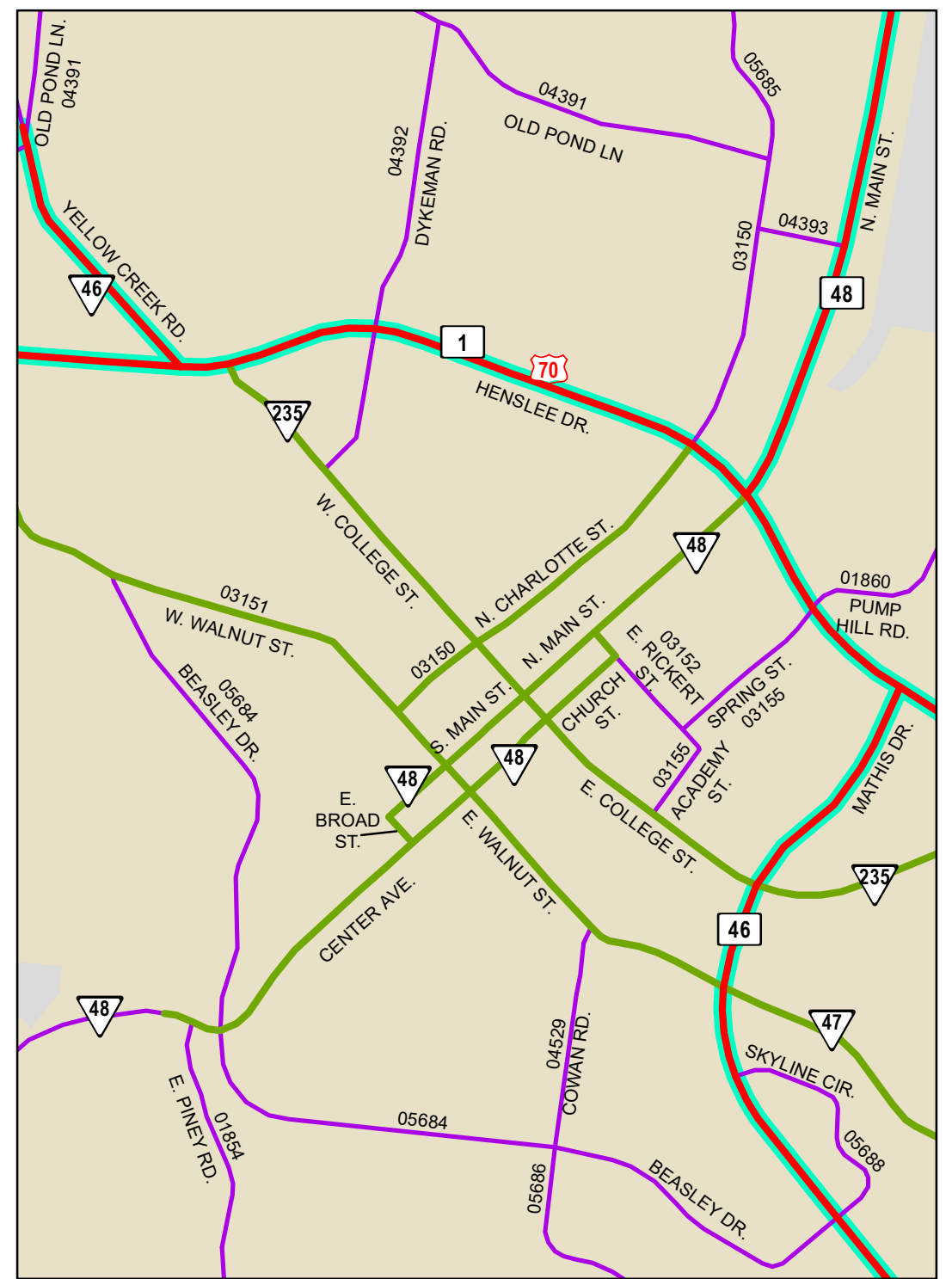


-  Interstate Highway
-  State Highway
-  U.S. Numbered Highway
-  Interstate
-  Freeway and Expressway
-  Principal Arterial
-  Minor Arterial
-  Major Collector
-  Minor Collector
-  National Highway System
-  Major Waterways
-  Park Boundary
-  City Boundary
-  Urban Boundary
-  County Boundary

INSET NO. 1



**TN** **TDOT**  
Department of  
Transportation  
Long Range Planning Division  
Data Visualization Office

**DICKSON  
(BURNS)  
TENNESSEE  
FUNCTIONAL CLASSIFICATION SYSTEM**

Date: 1/28/2019