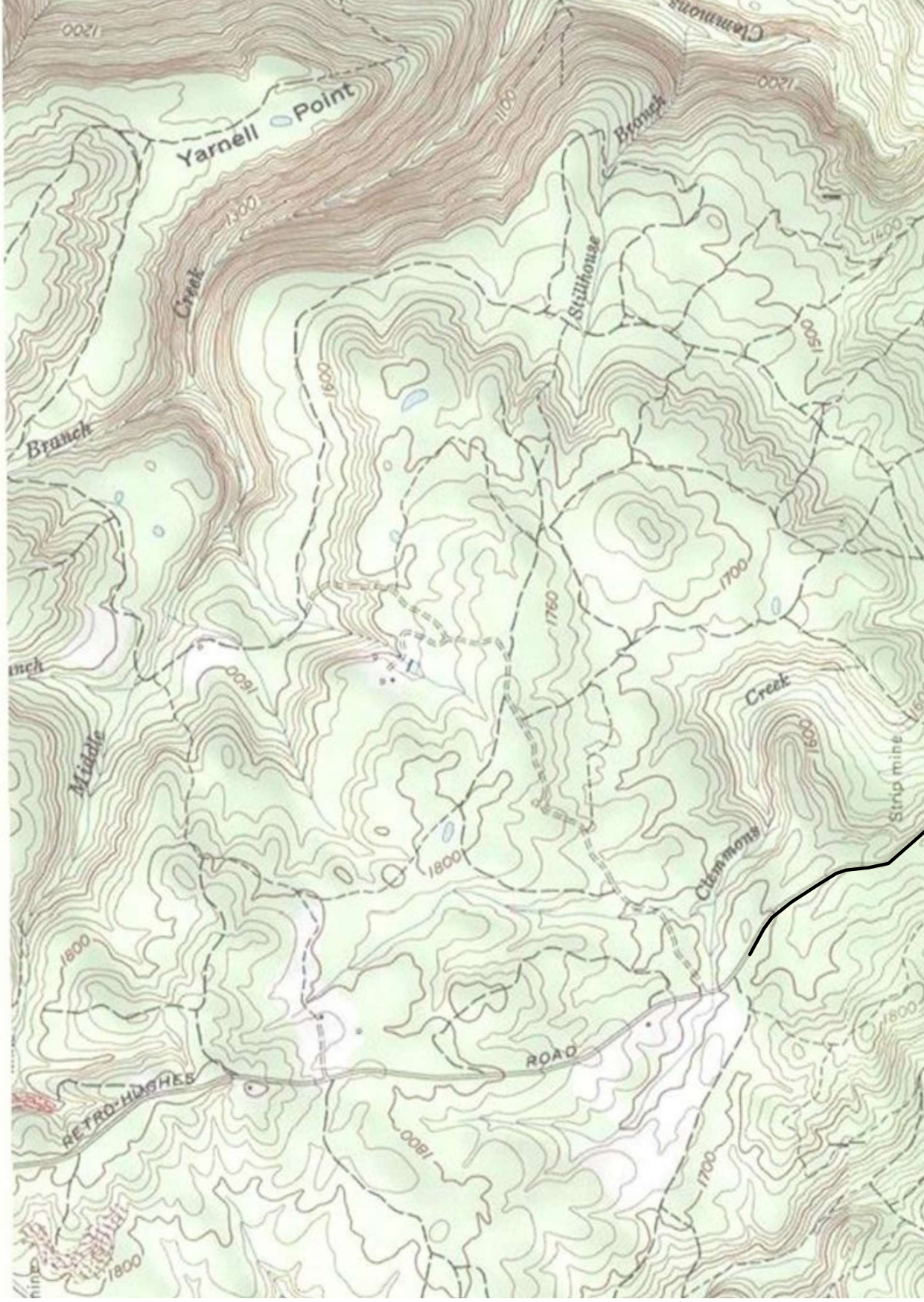
Yarnell Point
Branch
Creek
Branch
Stillhouse
Branch
Middle
Creek
Clammons
Strip mine
ROAD
RETRO-HUGHES
1200
1300
1400
1500
1600
1700
1760
1800

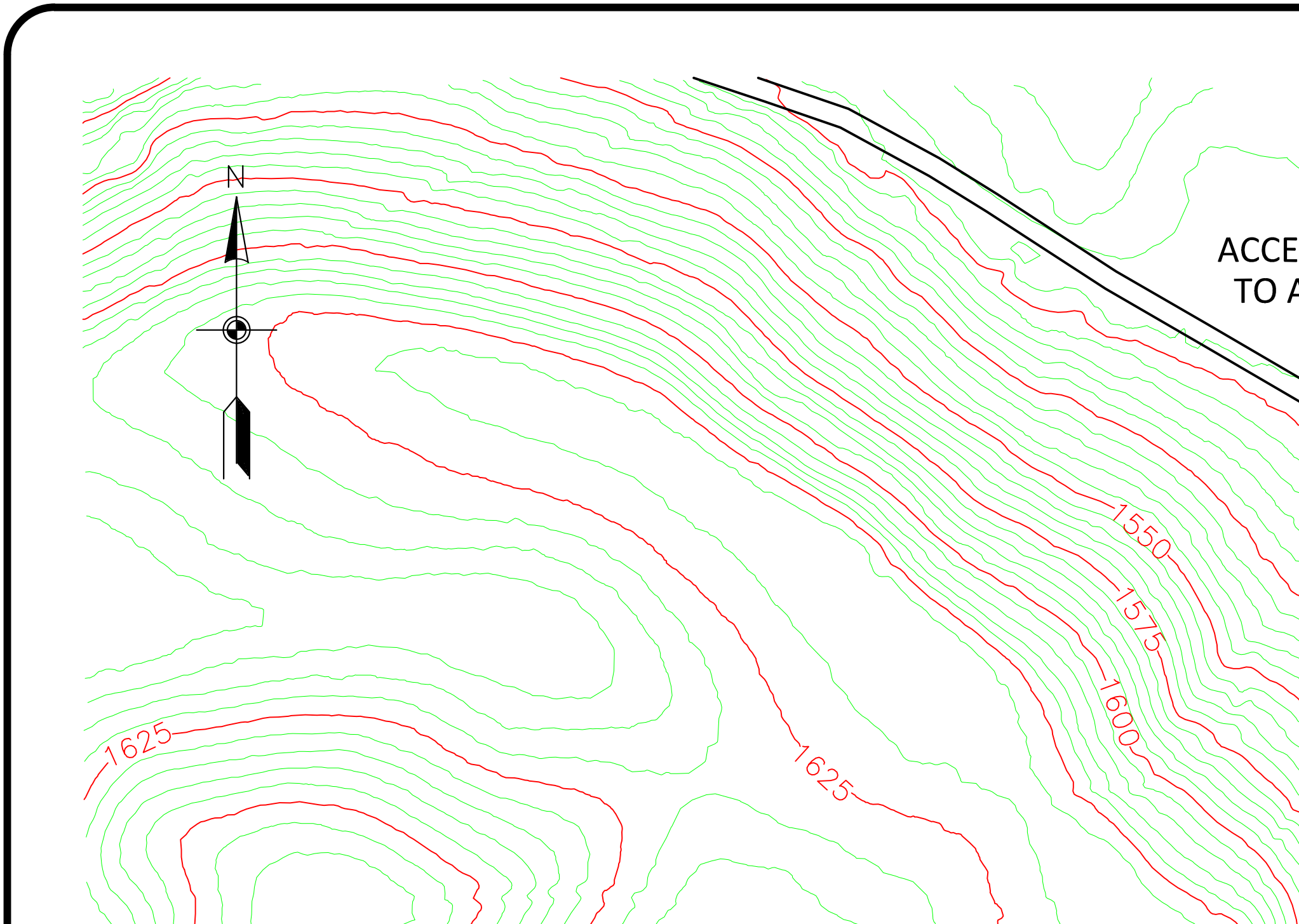
N
ACCE
TO A
1550
1575
1600
1625
1625
1625

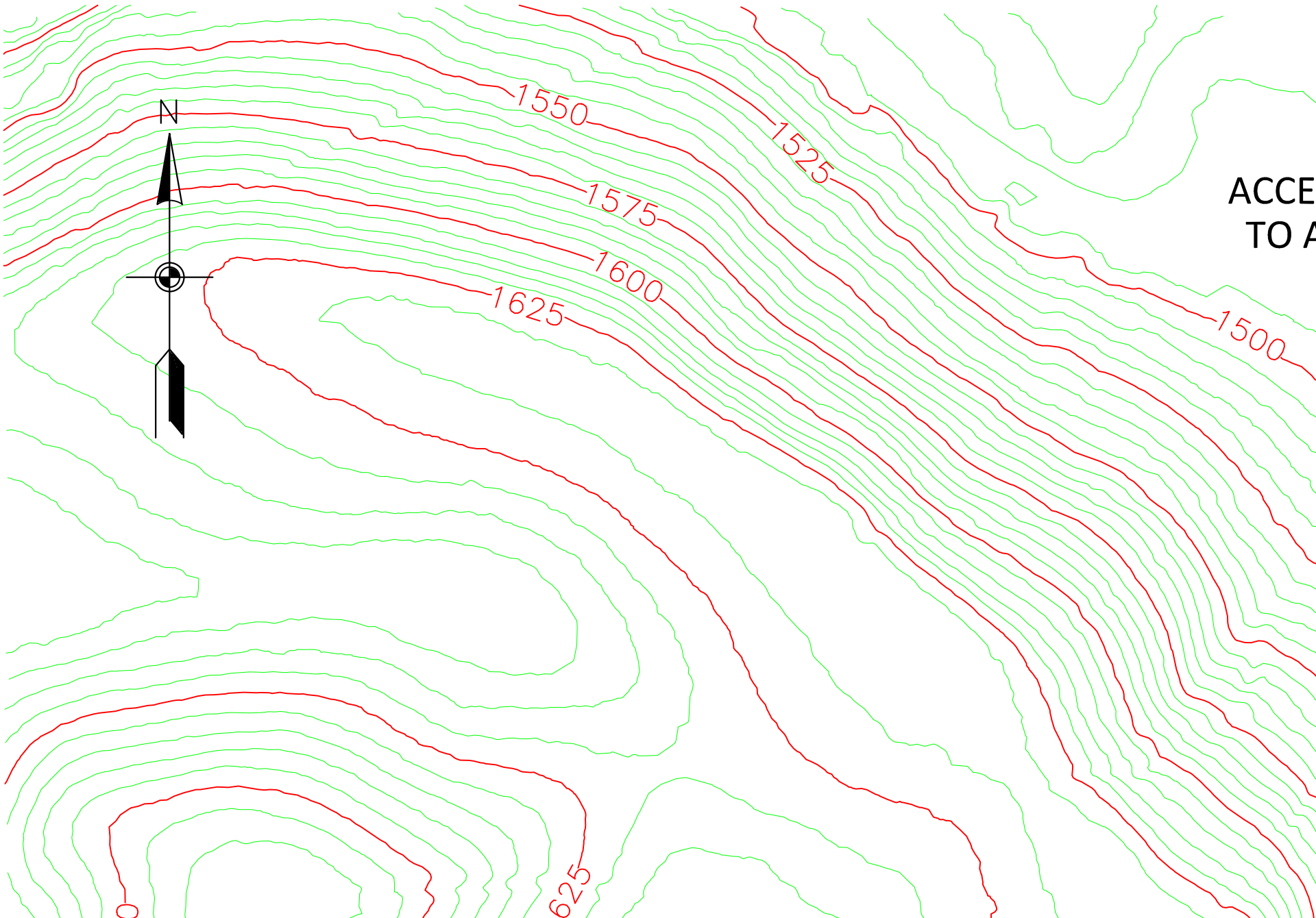
N
1550
1525
1575
1600
1625
1500
625
ACCE
TO A

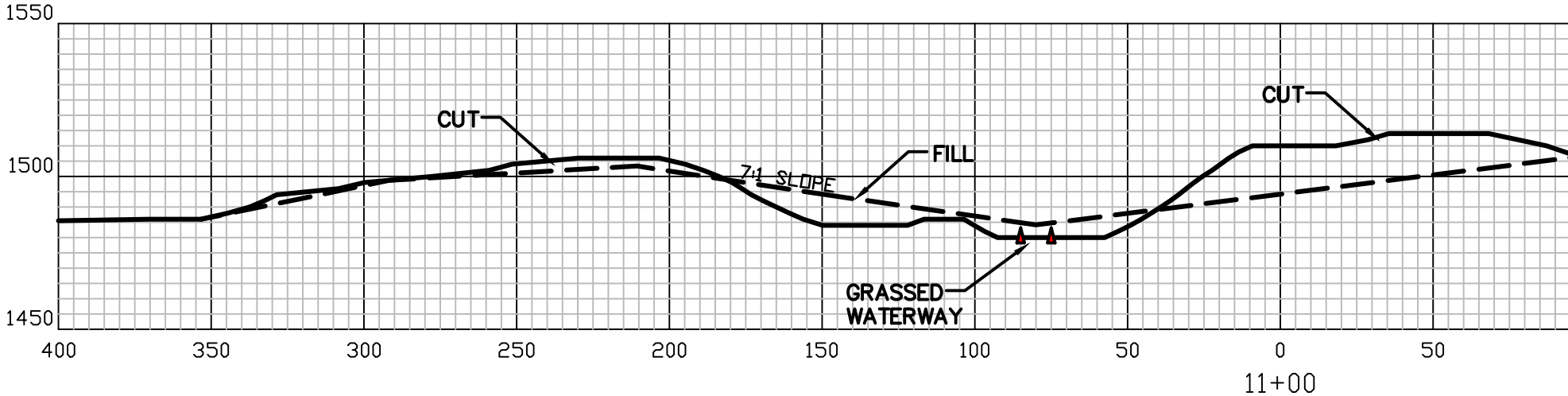
1550
1500
1450
CUT
7:1 SLOPE
FILL
GRASSED
WATERWAY
CUT
400
350
300
250
200
150
100
50
0
50
11+00

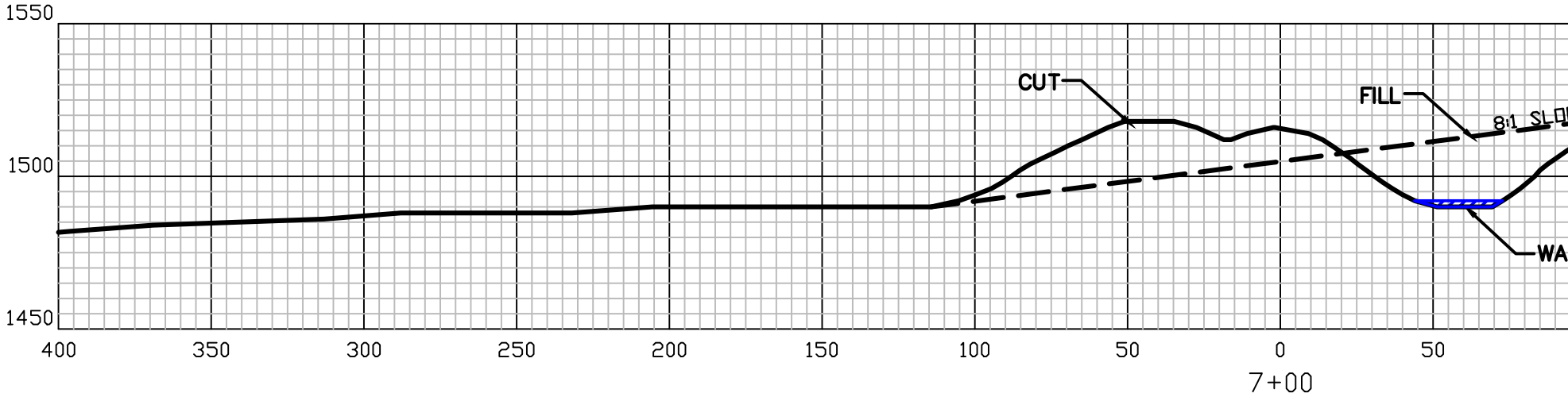
1550
1500
1450
CUT
FILL
8:1 SLO
WA
400
350
300
250
200
150
100
50
0
50
7+00

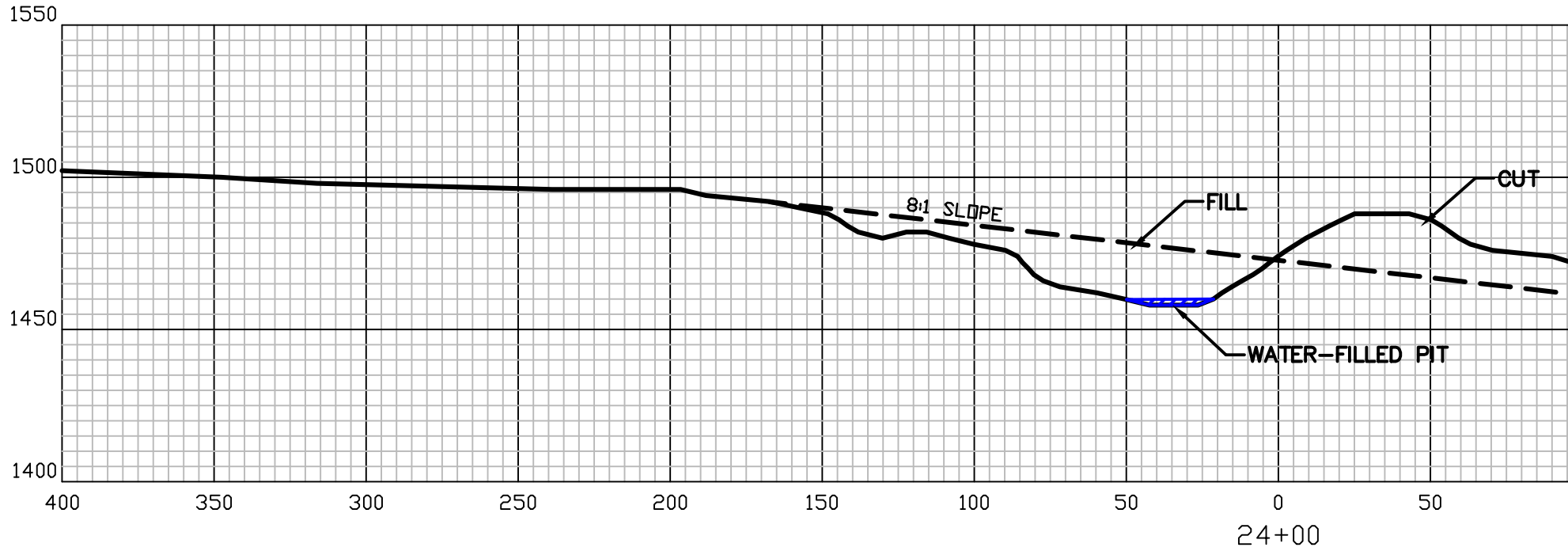
1550
1500
1450
1400
400
350
300
250
200
150
100
50
0
50
24+00
8:1 SLOPE
FILL
CUT
WATER-FILLED PIT

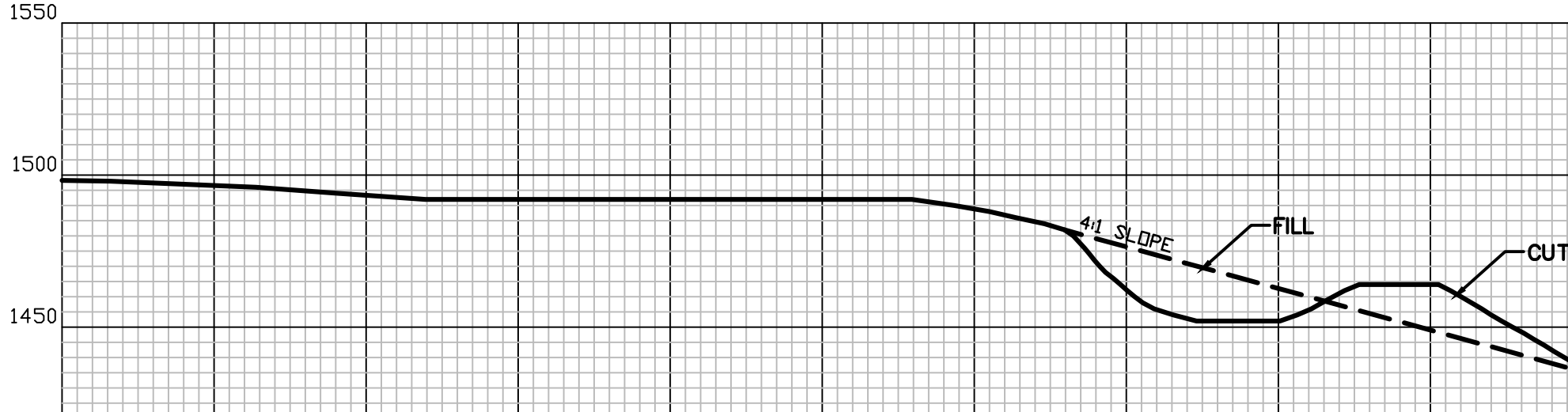
1550
1500
1450
4:1 SLOPE
FILL
CUT

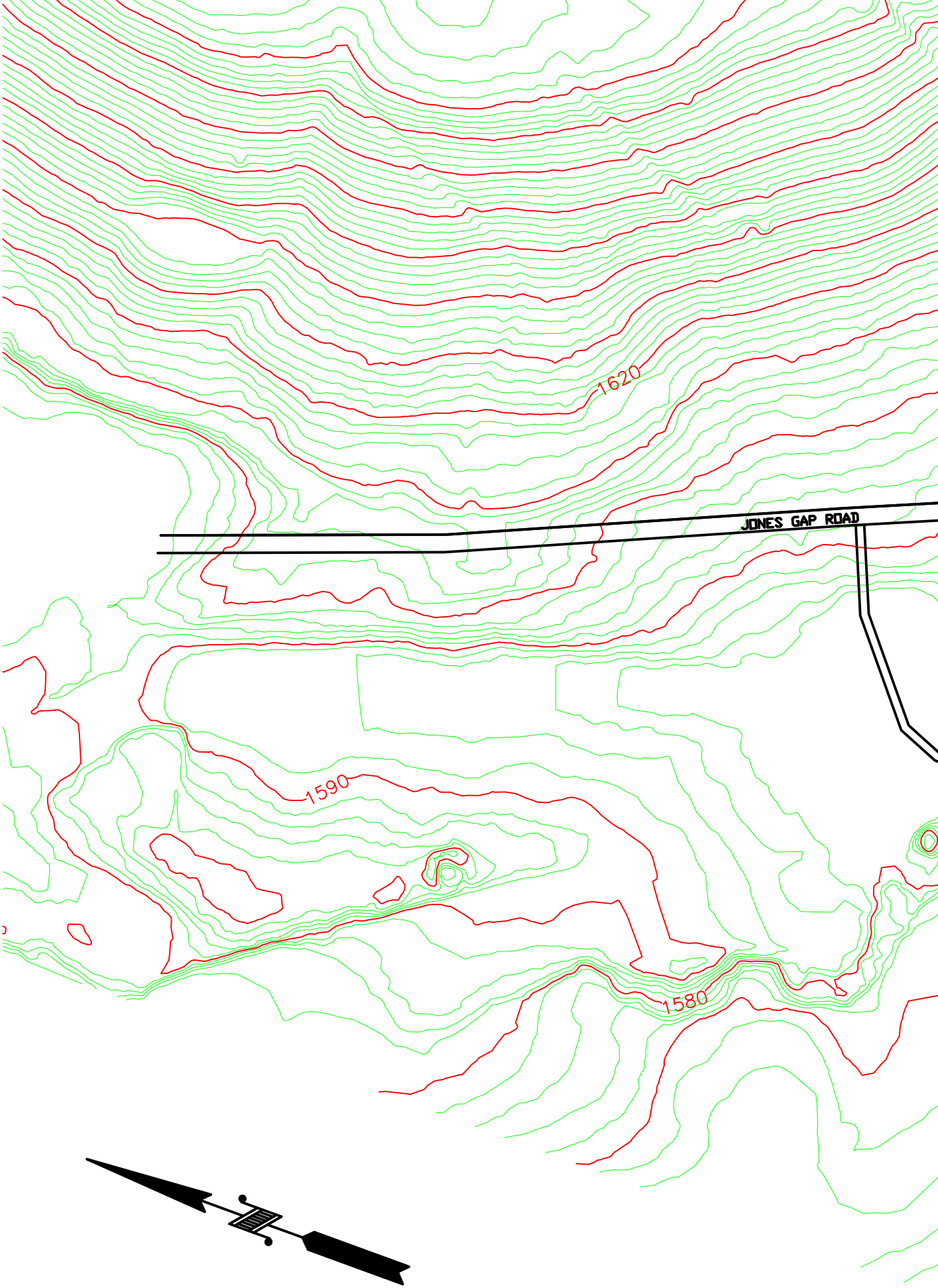
1620
JONES GAP ROAD
1590
1580

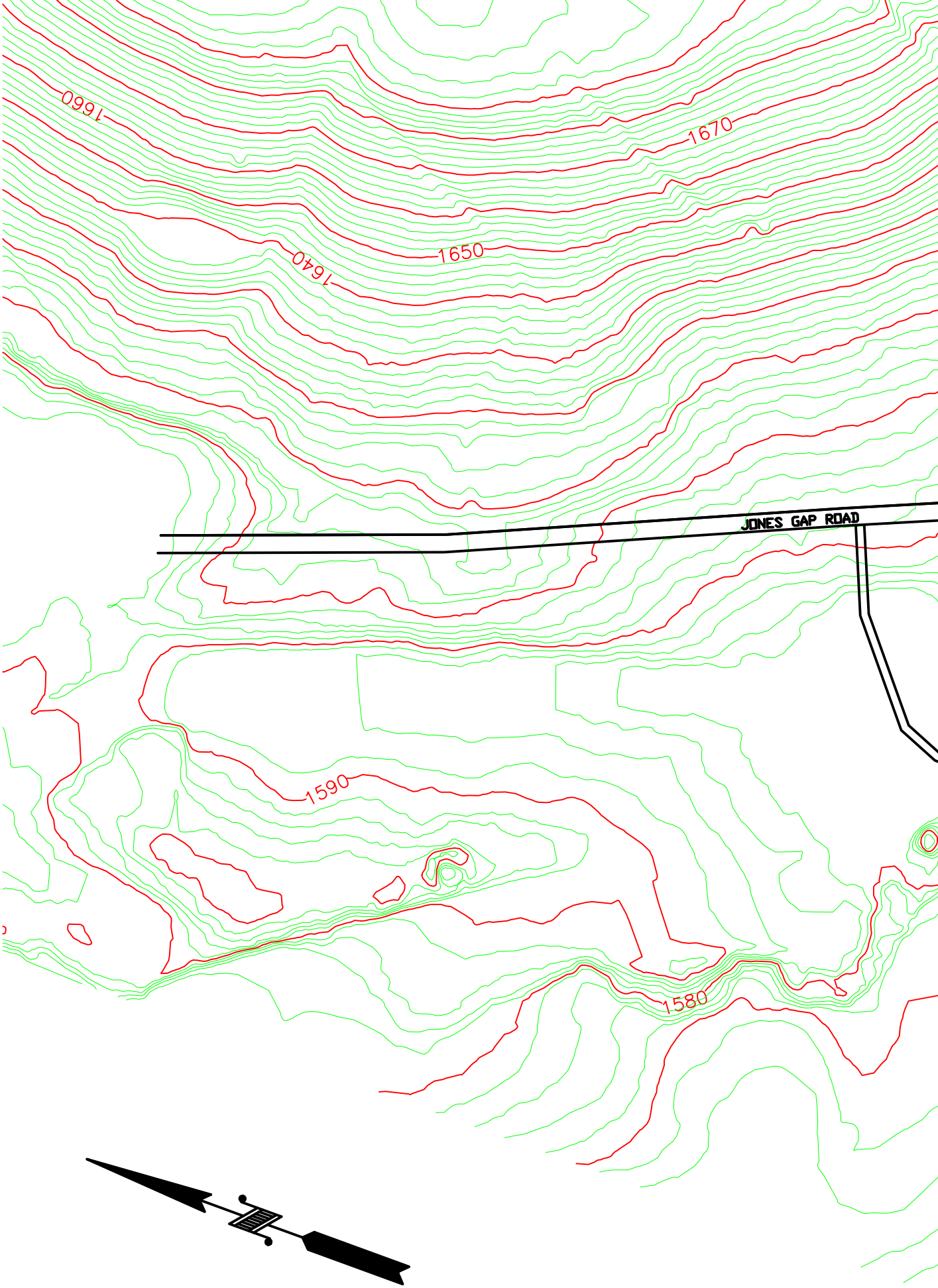
1660
1670
1650
1640
JONES GAP ROAD
1590
1580

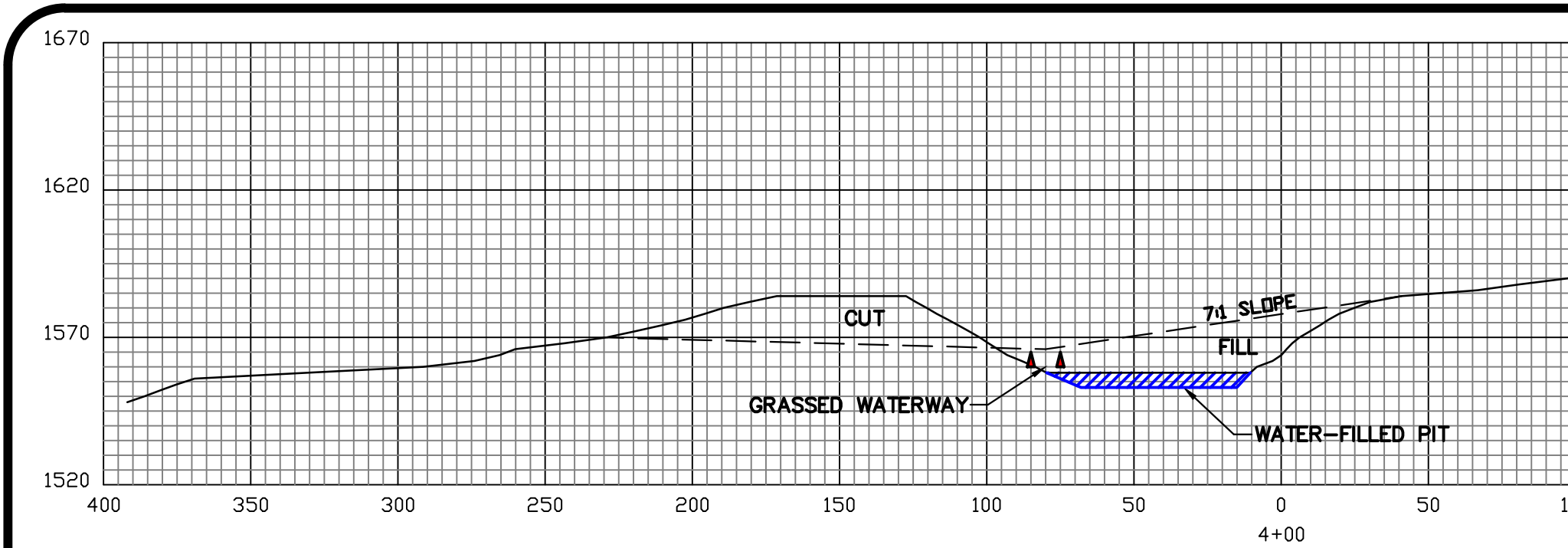
1670
1620
1570
1520
400
350
300
250
200
150
100
50
0
50
4+00
CUT
7:1 SLOPE
FILL
GRASSED WATERWAY
WATER-FILLED PIT

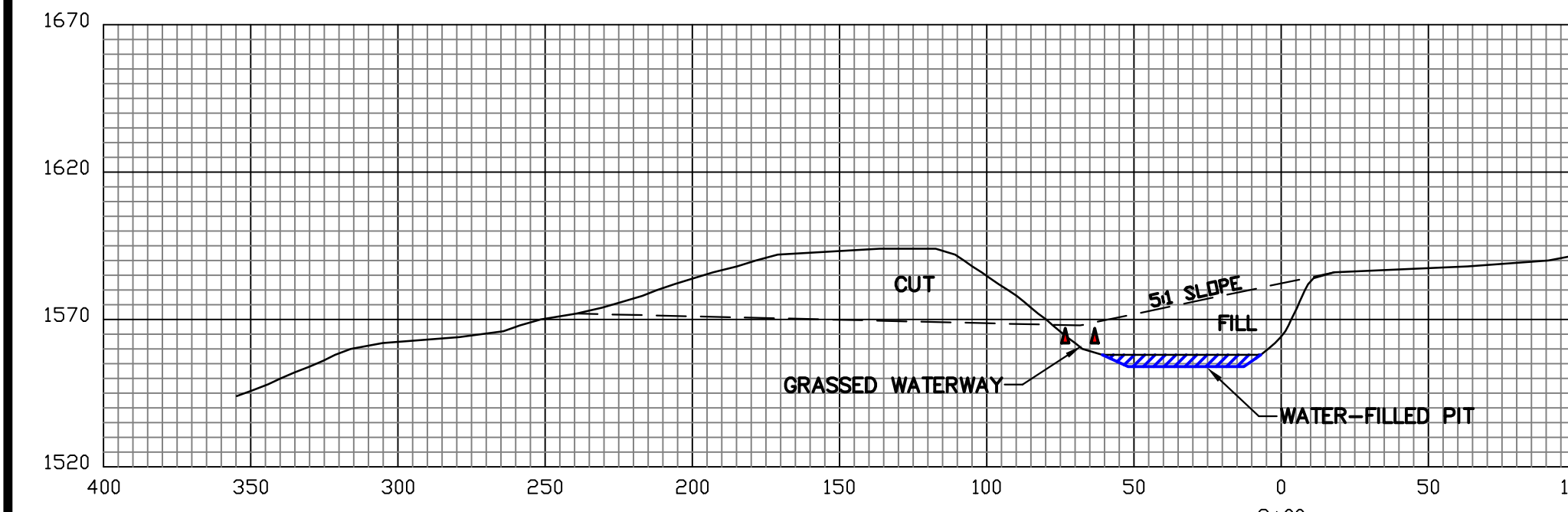
1670
1620
1570
1520
400
350
300
250
200
150
100
50
0
50
CUT
5:1 SLOPE
FILL
GRASSED WATERWAY
WATER-FILLED PIT

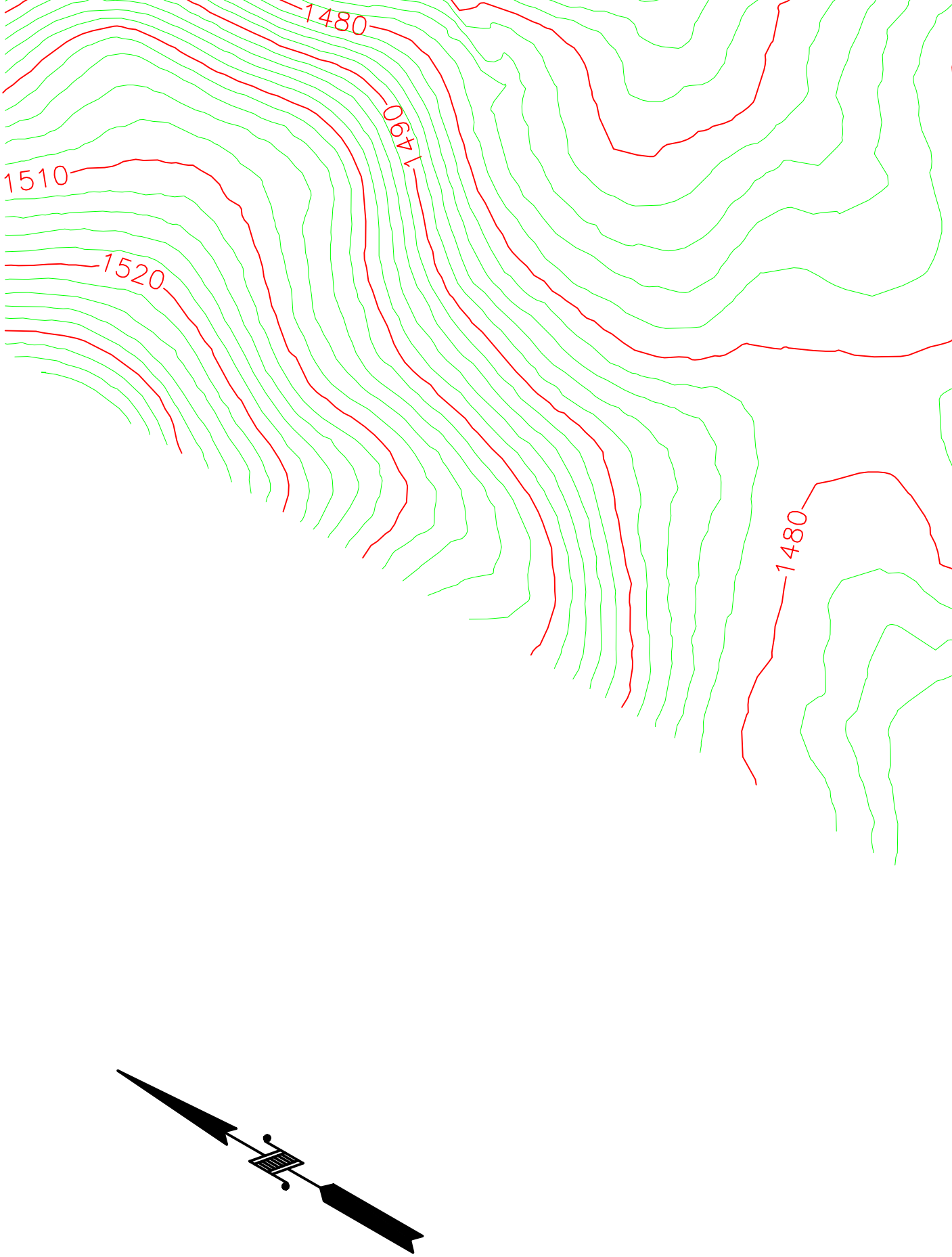
1480
1490
1510
1520
1480

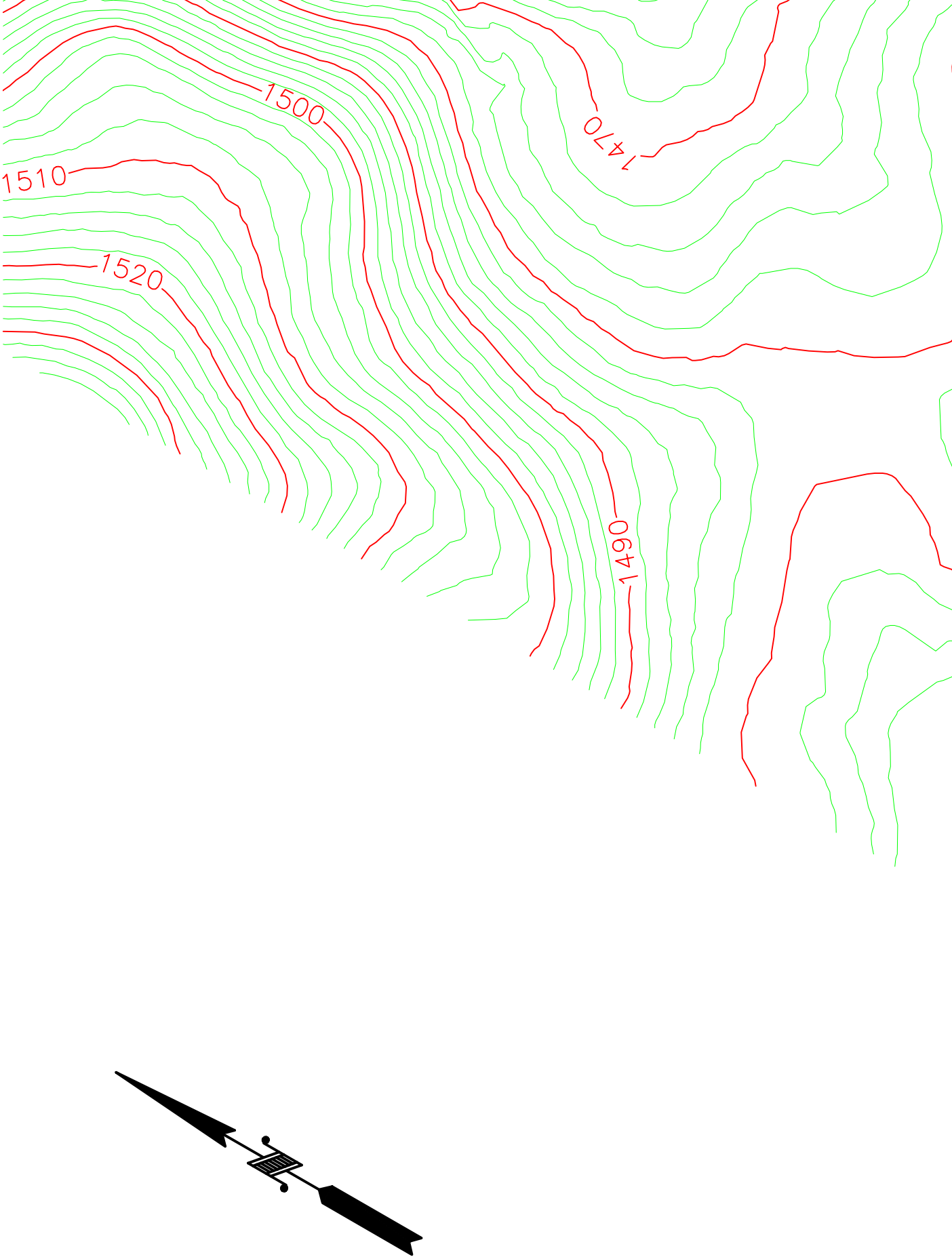
1500
1470
1510
1520
1490

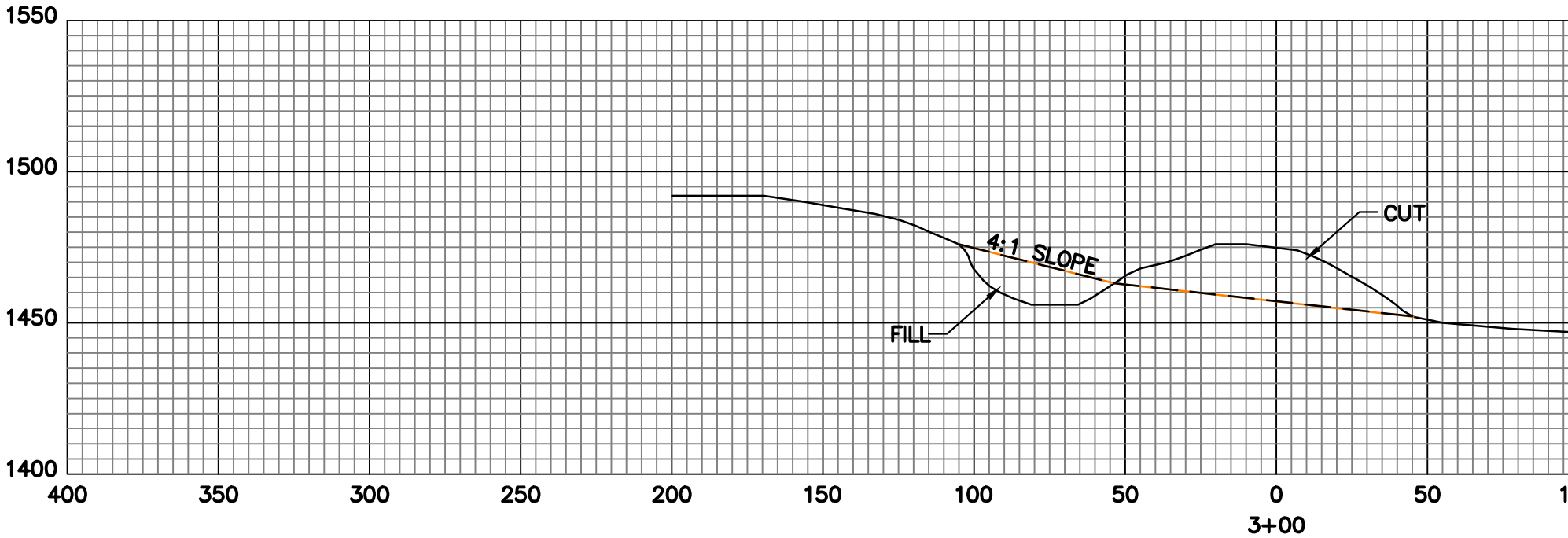
1550
1500
1450
1400
400
350
300
250
200
150
100
50
0
3+00
50
4:1 SLOPE
CUT
FILL


1550

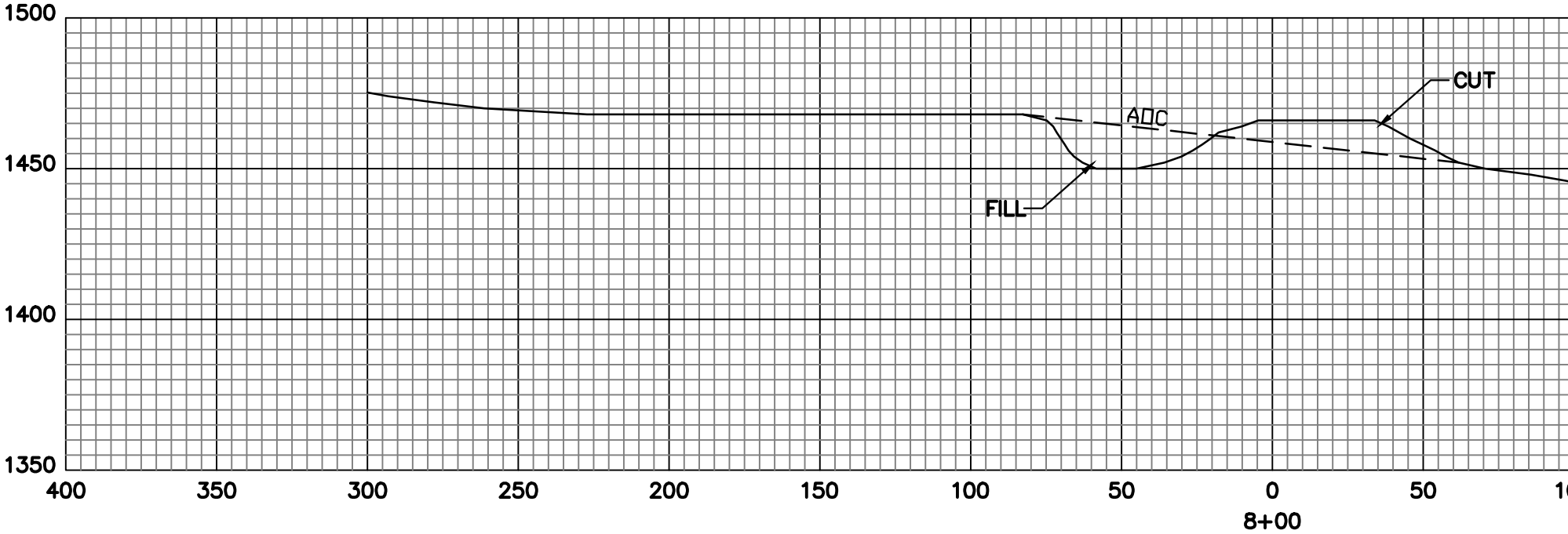
1500
1450
1400
1350
400
350
300
250
200
150
100
50
0
50
8+00
CUT
ADC
FILL

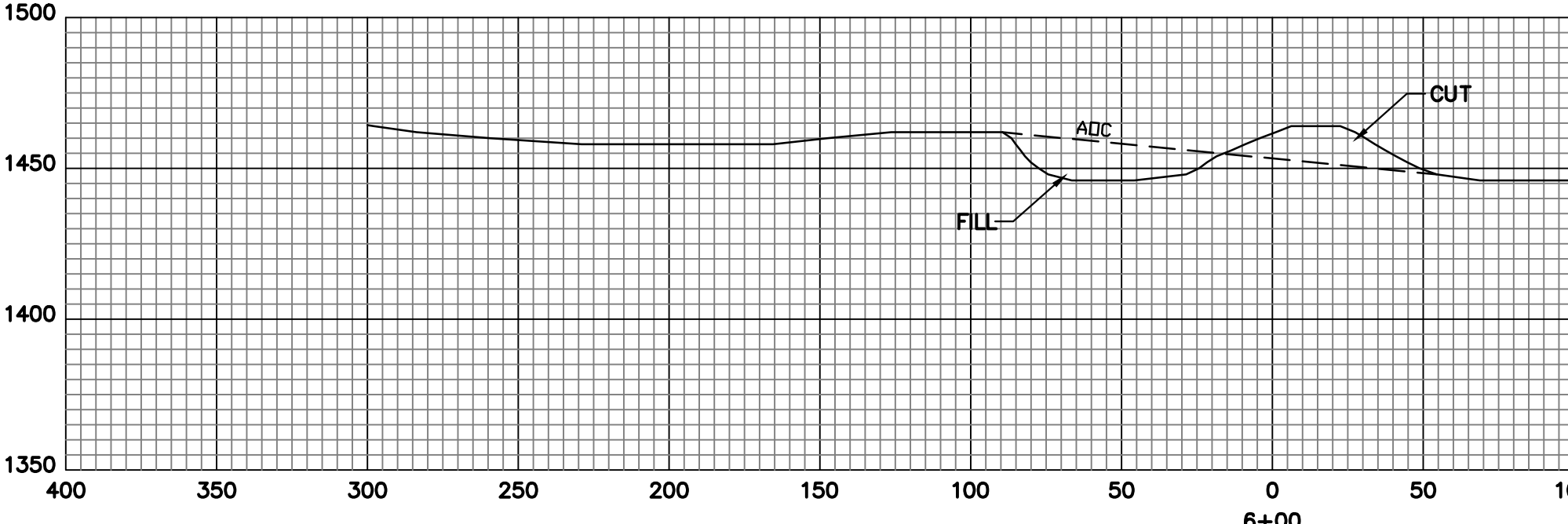
1500
1450
1400
1350
400
350
300
250
200
150
100
50
0
50
6+00
CUT
ADC
FILL

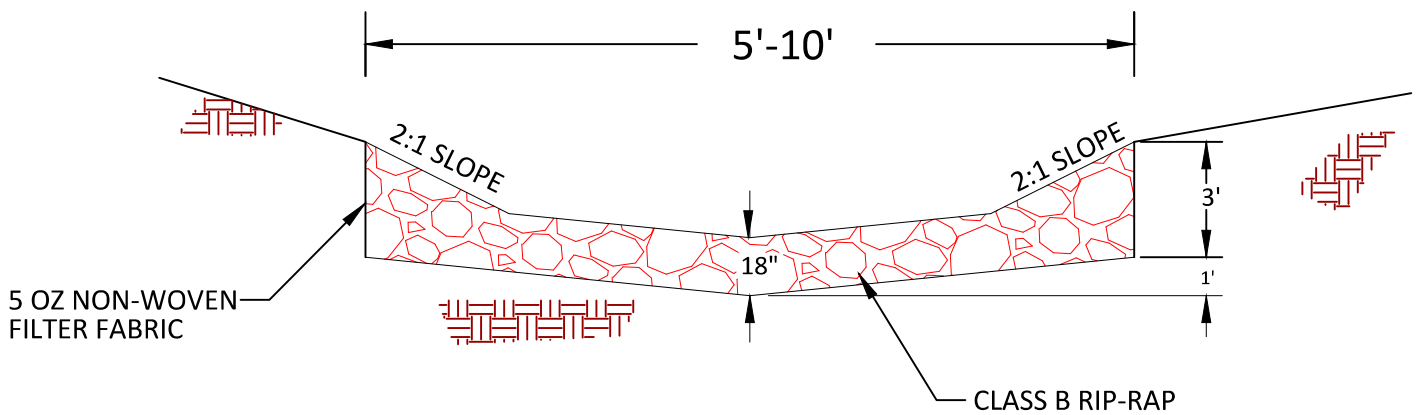

RIP-RAP DIVERSION DITCH SECTION

½" OF #57 STONE TOPPED
WITH CRUSHER RUN

ROAD CROWNED
TO SHED WATER

5' BY 2' ROAD DIT