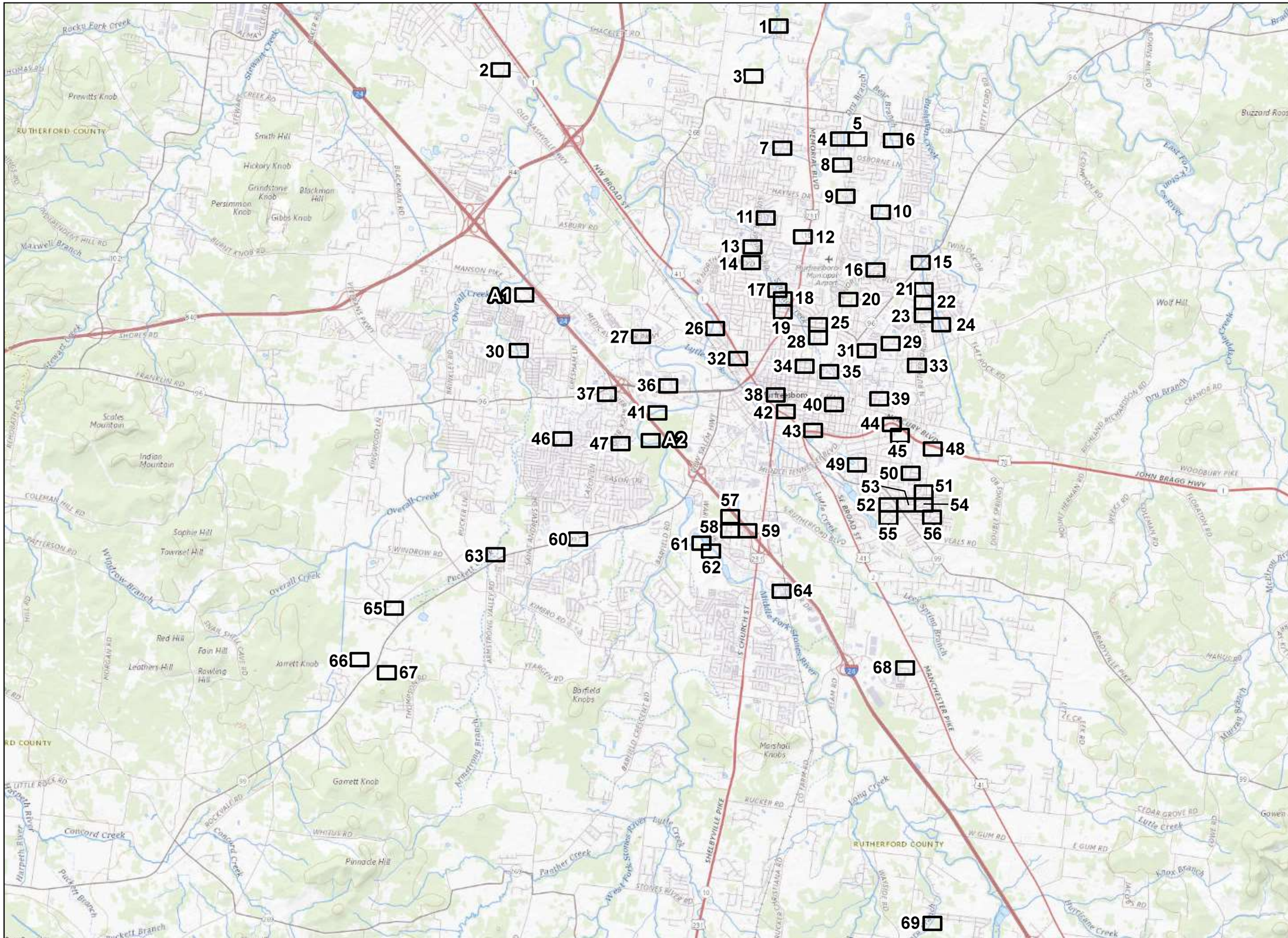

MWRD

MWRD 2023-2024 Sewer Rehabilitation Project

Index Map

Legend

Mapbook Index

N
W E
S

Feet

0 4,000 8,000

REFERENCE:
THIS MAP IS FOR INFORMATIONAL PURPOSES ONLY. ALL FEATURE LOCATIONS DISPLAYED ARE APPROXIMATED. THEY ARE NOT BASED ON CIVIL SURVEY INFORMATION, UNLESS STATED OTHERWISE.

DATE:
6/22/2023

LJA PROJECT NO.
2963-0007

City of MURFREESBORO TENNESSEE

LJA ENGINEERING

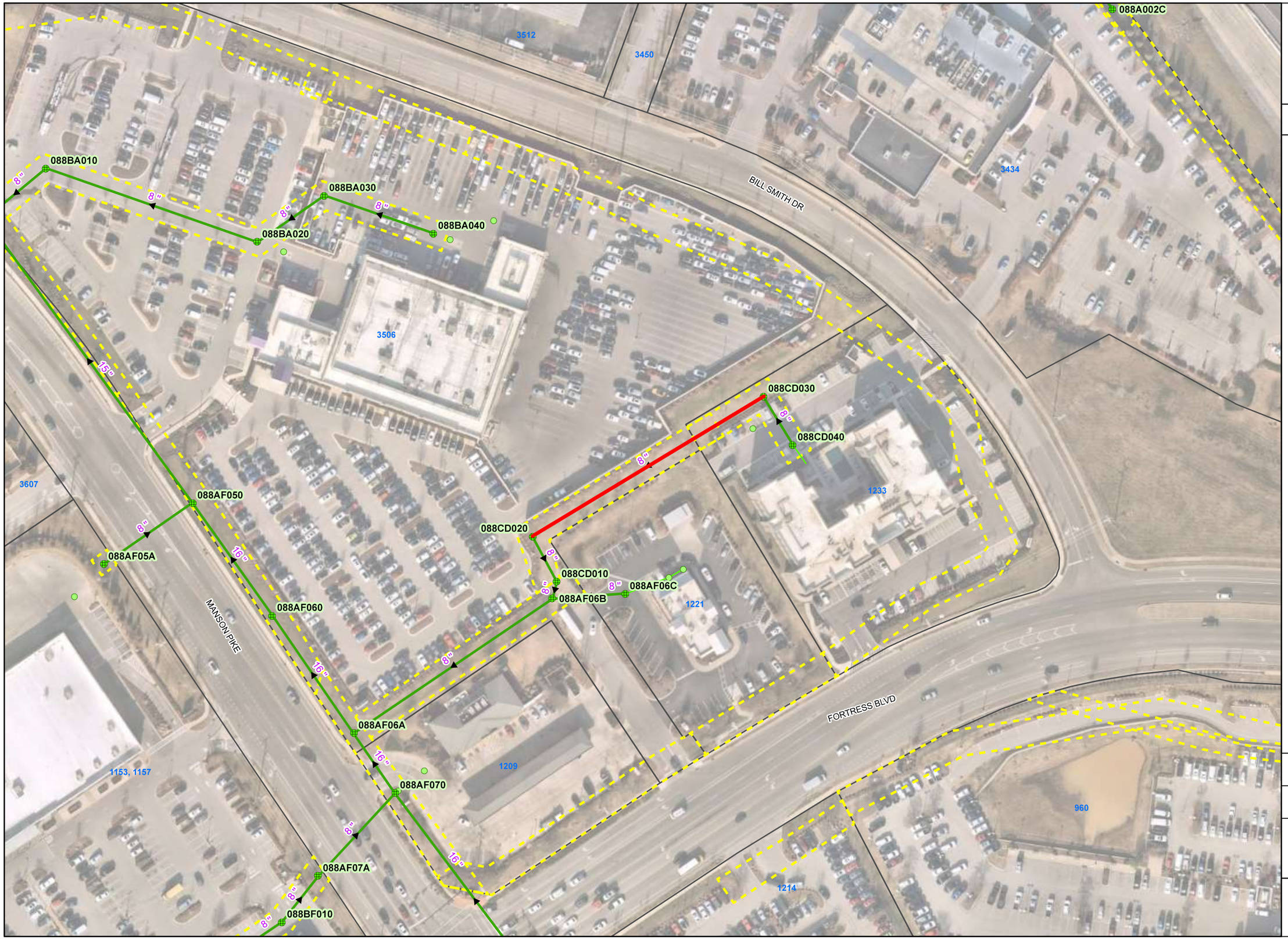

MWRD

MWRD 2023-2024 Sewer Rehabilitation Project

Page A1 of A2

Legend

- External Point Repair
- External Point Repair at Tap
- Sectional CIPP Liner
- Sectional Open Cut
- Subsurface Manhole Repairs
- Surface and Subsurface Manhole Repairs
- New Manhole
- Replace Manhole
- Manhole Remove Plug
- Lateral Cured-In-Place Pipe
- Lateral CIPP Connection Only
- Lateral Core and Brush
- Lateral Do Not Reinstate
- Lateral No Action
- Lateral Open Cut Replace
- Mainline Cured-In-Place Pipe
- Mainline Open Cut Replace
- Mainline Pipe Burst
- Mainline Remove Plug
- MWRD Manhole
- MWRD Cleanout
- MWRD Service
- MWRD Gravity Main
- MWRD Pump Station
- MWRD Forcemain
- MWRD Easement
- MWRD Parcel

1 inch = 100 ft

0 50 100 Feet

REFERENCE:
THIS MAP IS FOR INFORMATIONAL PURPOSES ONLY. ALL FEATURE LOCATIONS DISPLAYED ARE APPROXIMATED. THEY ARE NOT BASED ON CIVIL SURVEY INFORMATION, UNLESS STATED OTHERWISE.

DATE:
6/5/2023

LJA PROJECT NO.
2963-0007

City of MURFREESBORO TENNESSEE

LJA ENGINEERING

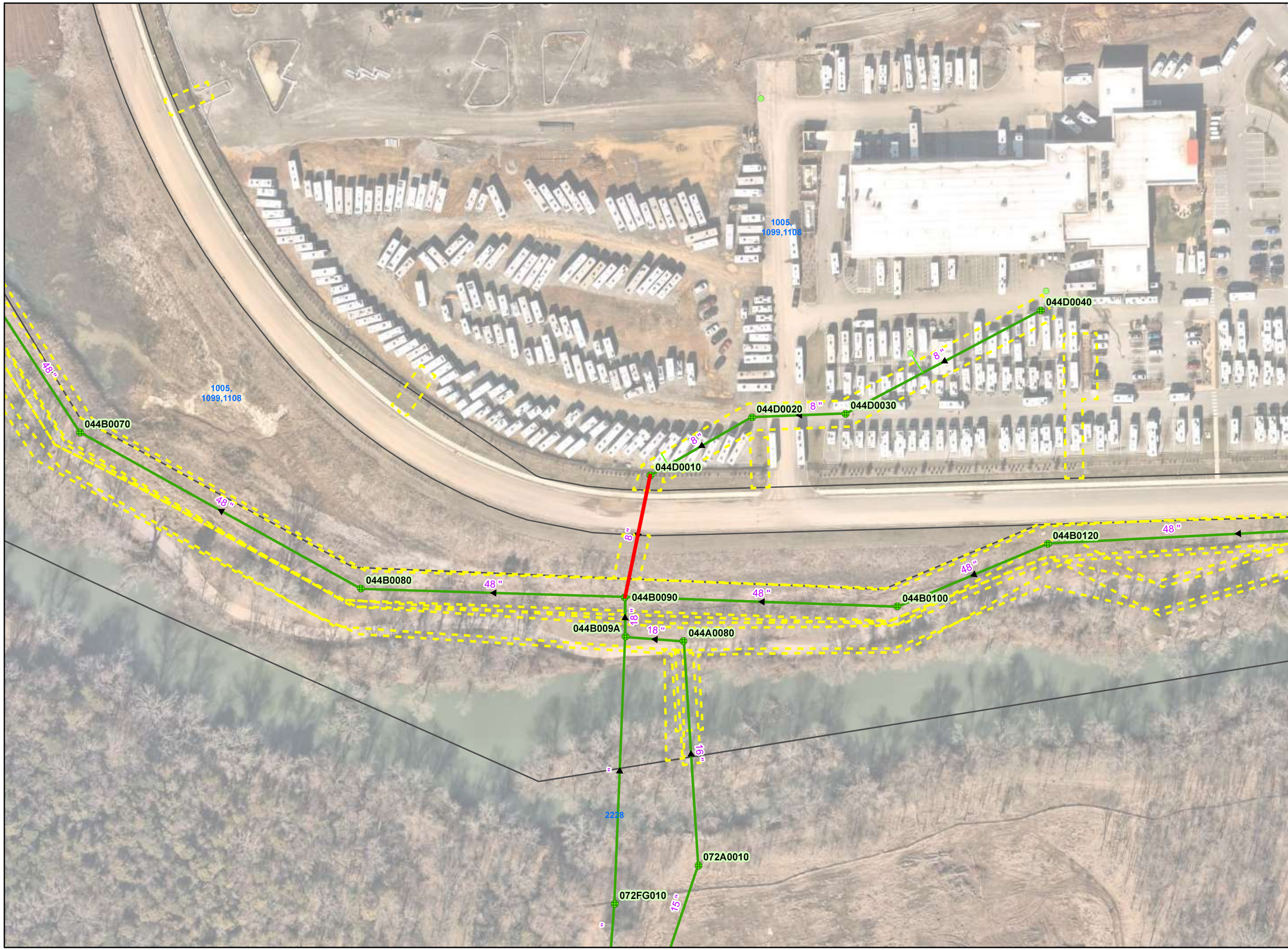

MWRD

MWRD 2023-2024 Sewer Rehabilitation Project

Page A2 of A2

Legend

- External Point Repair
- External Point Repair at Tap
- Sectional CIPP Liner
- Sectional Open Cut
- Subsurface Manhole Repairs
- Surface and Subsurface Manhole Repairs
- New Manhole
- Replace Manhole
- Manhole Remove Plug
- Lateral Cured-In-Place Pipe
- Lateral CIPP Connection Only
- Lateral Core and Brush
- Lateral Do Not Reinstate
- Lateral No Action
- Lateral Open Cut Replace
- Mainline Cured-In-Place Pipe
- Mainline Open Cut Replace
- Mainline Pipe Burst
- Mainline Remove Plug
- MWRD Manhole
- MWRD Cleanout
- MWRD Service
- MWRD Gravity Main
- MWRD Pump Station
- MWRD Forcemain
- MWRD Easement
- MWRD Parcel

1 inch = 100 ft

0 50 100 Feet

REFERENCE:
THIS MAP IS FOR INFORMATIONAL PURPOSES ONLY. ALL FEATURE LOCATIONS DISPLAYED ARE APPROXIMATED. THEY ARE NOT BASED ON CIVIL SURVEY INFORMATION, UNLESS STATED OTHERWISE.

DATE:
6/5/2023

LJA PROJECT NO.
2963-0007

City of MURFREESBORO TENNESSEE

LJA ENGINEERING