DEED

THIS INDENTURE made this 14th day of October, A.D., 1955, between the UNITED STATES OF AMERICA, Grantor, acting herein by and through Assistant Secretary of Agriculture, hereunto duly authorized by Subsection (c), Section 32, Title III, Bankhead-Jones Farm Tenant Act (50 Stat. 522, 525), as amended July 28, 1942 (56 Stat. 725), the provisions of which have been complied with, and the State of Tennessee, Grantee,

WITNESSETH, That the Grantor, in consideration of the premises and the sum of one dollar, the receipt of which is hereby acknowledged, does by these presents grant, release, remise and forever quitclaim unto the said Grantee, its successors and assigns, all those tracts or parcels of land embraced within the Natchez Trace Project TN-LU-6, lying and being in the Counties of Benton, Carroll, Decatur and Henderson, State of Tennessee, and more particularly described in the deeds and judgments listed below by which the Grantor acquired title thereto; reference being made to the place of recording in the Office of the Register of Deeds of Benton, Carroll, Decatur and Henderson, Tennessee, cited below, for full and complete descriptions thereof and to the records of the Clerk of the United States District Court for the Western District of Tennessee, which by reference are incorporated in this conveyance to the same extent as if the descriptions were fully set forth herein:

I. Tracts Acquired by Deeds:

(a) The tracts listed below are located in Benton County, Tennessee.

TRACT NO.	ACRES	GRANTORS	DATE	RECORDED BOOK	RECORDED PAGE
156	96	J. A. (Abe) Hampton	6-17-36	27	233
156a	80	J. A. (Abe) Hampton	6-17-36	27	233
168b	54	Bank of Huntingdon	11-23-36	27	352
168c	317	Bank of Huntingdon	11-23-36	27	350
186	288.4	John Anderson and wife Annie Anderson	8-30-37	29	25
200	38	J. W. Ellis and wife, Lela G. Ellis	8-30-37	29	19
222	76	J. L. Smothers (Sebe) and wife, Sallie Smothers	8-30-37	29	18
229	176	J. F. Smothers and wife, Susan Smothers	8-30-37	29	20
237	76	N. B. Melton and wife, J. B. Melton	6-18-36	27	235
253	158	T. G. Allen and wife, Zella Allen	10-7-36	27	307
314	227.2	E. A. Barnes and wife, G.A. Barnes	9-9-36	27	293

11 - 21

TRACT NO.	ACRES	GRANTORS	DATE	RECORDED BOOK	RECORDED PAGE
352	78	George Webb (G. W. Webb) et al.	11-18-37	29	100
1716	141	Sarah Bell Baker, widow, et al.	4-21-39	30	26
1718	42	Sarah Bell Baker, widow, et al.	4-21-39	30	28
1719	70	E. W. Thomas, Clerk & Master, Chancery Court	1-29-41	32	518
1720	60	E. W. Thomas, Clerk & Master, Chancery Court	1-29-41	32	518
1721	180	A. B. Brackins and wife, Annie A. Brackins	3-24-39	29	599
1722	84.8	B. H. Norwood and wife, Bertha May Norwood	4-25-39	29	595
1723	34	B. H. Norwood and wife, Bertha May Norwood	12-29-38	29	593
1724	24	J.N.B. Melton and wife, Jennie Bell Melton	9-25-39	30	86
1725	90	W. F. Smothers and wife, Cora Smothers	3-21-39	30	38
1726	77.8	Ida Yockem, widow	9-28-39	30	87
1727	48	Virgil L. Norwood and wife, Julie Bell Norwood	2-12-40	30	168

14,752.4 ac. (b) The tracts listed below are located in Carroll County, Tennessee.

19c	128	Guy Hester, single, and Lessie Hester, wife of E. Hester	2-11-37	72	403
56b	190	Guy Hester, single	7-22-36	70	481
60a	3.2	Zula Lovell, unmarried woman et al.	12-9-36	72	266
93	153	J. C. Reed and wife, Evlar Reed	6-18-36	70	427
94	394	Sid I. Hatch and wife, Jacie Hatch	8-15-36	70	529
95	105	W. G. Hollowell and wife, Emma Hollowell	6-18-36	70	423
97	87	J. H. Hill and wife, Mary Hill	6-18-36	70	424
97a	48	Mary Hill and husband, J.H. Hill	7-22-36	70	472
98	155	W. R. Cary and wife, M. N. Cary	6-18-36	70	419
98a	240	W. R. Cary and wife, Mary N. Cary	8-15-36	70	532
105	94	Cisco Lovell and wife, Gray Lovell	8-18-36	70	539
107	108	L. O. Hill and wife, Ola Hill	6-18-36	70	426
108	191	C. W. Cary and wife, Minnie Cary	6-17-36	70	416
108a	53	C. W. Cary and wife, Minnie Cary	6-17-36	70	416
109	46	Zula Lovell, single woman	6-18-36	70	421
109a	108	Zula Lovell, single woman	6-18-36	70	421
110	143	L. M. Hampton and wife, Dona Hampton	9-8-36	70	582
111	52	G. M. Cary and wife, E. O. Cary	9-9-36	70	596

TRACT NO.	ACRES	GRANTORS	DATE	RECORDED BOOK	RECORDED PAGE
117	178	Eliza A. Cary, widow	12-23-36	72	291
120	137	W. G. Hilliard, widower	9-8-36	70	590
122	101	J. L. Ritter and wife, Delia Ritter	4-7-37	72	524
123	37	Joe G. Dodd and wife, Vadie Dodd	7-22-36	70	480
128	132	N. B. Thomason and wife, Ludie Thomason	7-22-36	70	475
129	233	A. G. Hampton and wife, et al.	9-15-36	72	18
130	94	Gabriel A. Enochs and J. W. Murphy	10-10-36	72	113
130a	123	Gabriel A. Enochs and J. W. Murphy	10-10-36	72	110
130b	60	Dancey Fort et al.	7-20-36	72	367
130c	77.6	Dancey Fort et al.	7-20-36	72	369
131	157	J. W. Ellis and wife, L. G. Ellis	7-22-36	70	474
131a	108	J. W. Ellis and wife, L. G. Ellis	8-15-36	70	525
132	130	L. H. Parish and wife, Tommie Parish	8-15-36	70	533
133	180	Runa Pritchard and R. A. Crider, Clerk & Master Chancery Court	6-28-37	73	47
133a	60	I. W. Pritchard and wife, Runa Pritchard	7-22-36	70	478
143	124	H. G. Hilliard and wife, Pearlie Hilliard	3-25-37	72	488
144	92	C. E. (Elmer) Cary and wife, Sadie Cary	12-4-36	72	248
145	118	G. W. Bradford, single man	1-21-37	72	375
146	182	A. T. Jones and wife, Laura Jones	6-18-36	70	422
147a	112	W. H. Thomas and wife, Nancy Thomas	9-8-36	70	592
150	261	J. I. Hendrix and wife, Binion Hendrix	9-8-36	70	583
151	180.8	A. B. White and wife, Sudie R. White	10-8-36	72	105
152	96	R. Harrison and wife, Clara Harrison	9-8-36	70	587
152a	44	J. H. Harrison, single, et al.	9-16-36	72	22
153	142.8	B. G. Robinson (Robison) and wife	8-8-36	72	108
154	380	W. C. Barnhart, widower	11-23-36	72	211
155	62	D. L. Cary and wife, J. B. Cary	3-25-37	72	489
155a	54.6	J. B. Cary and husband, D. L. Cary	11-23-36	72	212
158	244	A. O. Nolen and wife, F. L. Nolen	9-8-36	70	586
159	70	John Horn and wife, Maud Horn	6-22-36	70	431
160	152	J. W. Williams and wife, Luie Williams	9-8-36	70	591
162	107	C. N. Thomas and wife, Aslee Thomas	9-8-36	70	594
163	82	H. A. Autry and wife, Ethel Autry	8-15-36	70	535
164	128	C. E. Green and wife, Ora Green	8-15-36	70	526
166	139.2	G. M. Pritchard and wife, Ida Pritchard	9-8-36	70	589
167	167	R. T. Drinkard and wife, Ada Drinkard	12-9-36	72	262

TRACT NO.	ACRES	GRANTORS	DATE	RECORDED BOOK	RECORDED PAGE
168a	398	Bank of Huntingdon	3-30-37	72	505
179	104	Sarah Green, widow, et al.	12-9-36	72	265
181	137	J. C. Brinkley and wife, Lindie Brinkley	9-8-36	70	584
181a	170	J. C. Brinkley and wife, Lindie Brinkley	7-3-36	70	453
182	164.4	E. R. Thomas and wife, Lula J. Thomas	9-8-36	70	595
183	64.8	Mary F. Jones, single, et al.	2-13-37	72	412
184	166.8	J. T. Lewis and wife, Virginia Lewis	11-23-36	72	207
187	64	J. W. Jones and wife, Aslee Jones	11-23-36	72	215
188	126	B. N. Melton and wife, Emma Melton	7-22-36	70	473
189	84.8	W. H. Nolen and wife, Tennie Nolen	9-8-36	72	76
191	246	J. L. Kirk, widower, et al.	10-7-36	72	103
192	279	W. A. Pritchard and wife, Clara Pritchard	8-8-36	70	508
192a	26	C. F. Bateman and wife, et al.	7-22-36	70	479
193	213	S. D. Pritchard and wife, Mavia Pritchard	6-18-36	70	428
194	119	I. H. Melton and wife, Allen Melton	11-23-36	72	213
194a	326	R. A. Crider, Clerk & Master, Chancery Court	11-24-36	72	230
195	69.6	W. S. Brinkley and wife, Hassie Brinkley	8-15-36	70	534
201	42	Ida Jones, single woman	8-15-36	70	528
203	228	C. P. Cooper and wife, Minnie Cooper	10-7-36	72	97
208	158	Eura Butler Birdwell, unmarried, and Graydon Butler	9-9-36	70	599
210	54	C. R. Smothers and wife, Daisy Smothers	7-22-36	70	471
211	103	J. F. Bradford and wife, Emerlie Bradford	6-18-36	70	425
211a	262	R. A. Crider, Clerk & Master, Chancery Court	8-30-37	73	117
212	120	Curtis L. Butler and wife, Era Butler	10-10-36	72	112
215	129	T. F. Raines and wife, Mary Belle Raines	9-15-36	72	218
216	61	J. H. Webb and wife, Rachel D. Webb	9-8-36	70	585
217	30	E. N. Parish and wife, L. G. Parish	9-8-36	70	588
220	3	G. W. Fiddler and wife, M. E. Fiddler	11-23-36	72	209
221	102	W. G. Melton and wife, Ardella Melton	7-22-36	70	476

TRACT NO.	ACRES	GRANTORS	DATE	RECORDED BOOK	RECORDED PAGE
221a	195	William G. Melton and wife, Aidille Melton	6-18-36	70	418
226	51	Albert (A.E.) Butler, widower	12-9-36	72	272
248	40	C. S. Rogers and wife, Girtha Rogers	8-15-36	70	530
249	65	Jimmie King and wife, Certie King	11-23-36	72	208
249a	49	R. A. Crider, Clerk & Master, Chancery Court	3-25-37	72	491
250	84	J. E. Turpen and wife, Lois B. Turpen	9-8-36	70	593
251	55	Fait Bradford, widower	8-15-36	70	527
257	99	J. M. Horn and wife, Eva Horn	7-22-36	70	482
258	81	J. Eugene Moor (Moore) and wife, Hattie Moore	10-7-36	72	96
261	94	J. W. Smothers and wife, Vonnie Smothers	8-15-36	70	531
262	105.6	W. T. Smith, widower	7-22-36	70	477
264	44.4	Clayton Ellis and wife, et al.	1-22-37	72	11
281	166	Rebecca Parish (S. R. Parish) single, Donnie Parish, single	11-19-37	73	280
284	1	Linnie Oxford and husband, Sam Oxford	9-17-37	73	163
302	297.6	J. W. Williams, Clerk of County Court of Carroll County	1-21-37	72	373
306	104	John W. Parish and wife, Bertha Parish	11-23-36	72	204
342	486	W. R. Ellis and Becky L. Ellis	3-26-37	72	493
1700	12	Louise Emaline Abbott, widow, et al.	9-13-39	77	41
1701	38	A. T. Jones and Lara Frances Jones, his wife	10-26-38	75	14
1702	160	W. H. Thomas and Nancy Thomas, his wife	12-6-38	75	122
1704	4.8	Jackline Clark and Joe Clark, her husband	3-21-39	75	168
1705	104.8	Mack Blount and Mae Blount, his wife	4-18-39	75	337
1706	101	E. G. Flowers and wife, Sallie Flowers	10-27-38	75	11
1707	2	Ida Jones, single	12-22-38	75	118
1708	75	Viola Hicks, widow	10-28-38	75	15
1709	96	Muro Clark, single man, and Monroe Clark, single man	11-28-38	75	9
1710	166	W. A. Norwood and Bessie Norwood, his wife	11-30-38	75	13
1711	120	Dicie Ann Butler, widow	8-21-39	77	83
1714	80	A. L. Clark, widower	5-1-39	75	148
1715	60.8	C. E. Rogers and Judie Elizabeth Rogers, his wife	11-23-38	75	119
1717	112.8	S. A. Pettigrew & Alice Pettigrew	10-28-38	75	18

(c) The tracts listed below are located in Decatur County, Tennessee.

TRACT NO.	ACRES	GRANTORS	DATE	RECORDED BOOK	RECORDED PAGE
61x	5.6	J. V. Wood and wife, A. D. Wood	6-19-36	32	466-7
62x	10	J. R. Wood and Lessie Wood	6-19-36	32	466

(d) The tracts listed below are located in Henderson County, Tennessee.

1	874	C. P. (Pat) Lewis and wife, Eva Lewis	9-5-35	57	35
2	102	S. W. Murphy (Sam Murphy) single	12-5-35	57	74
2a	204	S. W. Murphy, single	9-18-35	57	40
2c	306	S. W. Murphy (Sam Murphy) single	12-5-35	57	75
3	104	John Webb and wife, Maude Webb	6-18-36	57	178
4	502	John A. Parker and wife, Effie Parker	2-21-36	57	101
5	210	W. H. Denison and wife, Katie Denison	9-20-35	57	45
5a	544	W. H. Denison and wife, Katie Denison	10-12-35	57	65
6	206	E. W. Essary, single man	9-18-35	57	39
7	143	J. D. Roberts, Jr., and wife, Alba Roberts	8-28-35	57	32
7a	124.4	J. D. Roberts and wife, Albie Roberts	11-25-36	57	301
8	132	Minnie Lee Horn et al.	4-26-37	58	243
8a	52	Minnie Lee Horn et al.	4-26-37	58	243
9	117	W. V. Barry, Clerk & Master, Chancery Court	2-18-36	56	145
10	160	C. T. Roberts and wife, Susie Roberts	10-28-35	57	70
12	120	Charlie Frank Council et al.	5-27-36	56	270
12a	61	Charlie Frank Council et al.	5-27-36	56	270
13 & 13a	173	Floyd (H.F.) Roberts and wife, Elsie Roberts	10-14-35	57	67
14	99	Pearlie E. Wood and husband, J. B. (Jessie) Wood	10-14-35	57	68
15	157	Clem Todd and wife, Ruby Todd	6-2-37	57	481
15a	140	Clem Todd and wife, Ruby Todd	6-2-37	57	481
16	496	Roy Harris and wife, Addie Harris	8-26-35	57	15
17	183	M. E. Arnold and husband, R. L. Arnold	8-27-35	57	29
17a	156	M. E. Arnold and husband, R. L. Arnold	8-27-35	57	29

TRACT NO.	ACRES	GRANTORS	DATE	RECORDED BOOK	RECORDED PAGE
17b	18	M. E. Arnold and husband, R. L. Arnold	8-27-35	57	29
18	132	Elmer Roberts and wife, Gertrude Roberts	9-21-35	57	52
19b	279	Guy Hester, single man	1-25-37	57	370
20	83	A. L. Wood and wife, Ethel Wood	9-19-35	57	42
23	149	J. B. Todd and wife, S. L. Todd	6-18-36	57	179
24	77	Alvia Gant and wife, Maggie Gant	10-14-35	57	69
24a	86	Alvia Gant and wife, Maggie Gant	10-14-35	57	69
25	56	J. W. Butler and wife, Lucy Butler	8-27-35	57	25
26	80	W. R. Wooley and wife, L. A. Wooley	8-24-35	57	9
27	89	Lon Gooch and wife, Anna Gooch	10-14-35	57	66
28	22	Brady Scates and wife, Ruby Scates	8-20-35	57	7
29	142	J. S. Roberts and wife, Ludie Roberts	8-21-35	57	1
30	225	R. F. Scates and wife, Lou Ellen Scates	9-21-35	57	49
31 & 31a	324	R. L. Myracle and wife, Viuna Myracle	8-26-35	57	17
32	269	W. V. Barry, Clerk & Master, Chancery Court	6-15-36	56	299
33	130	Alvia G. Roberts and wife, Nora Roberts	12-5-35	57	72
34	100	C. W. Scott and wife, Lena Scott	11-25-36	57	300
35	133	J. D. Fowlkes and wife, Bessie Fowlkes	9-21-35	57	53
36	38	W. F. Tuten and wife, Willie Tuten	9-20-35	57	44
36a	57	W. F. Tuten and wife, Willie Tuten	1-30-36	57	81
39	316	O. P. Robertson and wife, May Robertson	8-20-35	57	14
40	109	W. A. Moore and wife, Josie Moore	9-25-35	57	56
40a	12	W. A. Moore and wife, Josie Moore	9-25-35	57	56
40b	217	W. A. Moore and wife, Josie Moore	9-25-35	57	56
41	196	H. C. Wood and wife, Kattie Wood	9-21-35	57	50
42	50	Tom Webb and wife, Ollie Webb	8-27-35	57	30
43	233	Sam Webb and wife, Nancy Webb	8-20-35	57	24
44	196	Ester Rush and wife, Lessie Rush	7-18-36	57	218
45	259	John T. Smith and wife, Esterlee Smith	9-21-35	57	55
46	268	Bernice McDonald and wife, Ruby McDonald	8-26-35	57	18
48	245	Adrian Cary and wife, Lois Cary	9-7-35	57	38
49	86	G. W. O'Guinn and wife, Paralee O'Guinn	8-24-35	57	23
51	85	L. P. Harris and wife, Minnie Harris	8-24-35	57	10

TRACT NO.	ACRES	GRANTORS	DATE	RECORDED BOOK	RECORDED PAGE
52	174	George D. Cary and wife, Ludie Cary	6-19-36	57	181
52a	106	George D.Cary and wife, Ludie Cary	6-19-36	57	181
53	174	W. A. Roberts and wife, Roma Roberts	7-18-36	57	217
54	80	Henry C. Azbill and wife, Allie Francis Azbill	8-27-35	57	33
55	119	Joe Boswell and wife, Lorene Boswell	9-20-35	57	47
56	176.2	Guy Hester, single man	7-11-36	57	210
56a	257.6	Guy Hester, single man	9-30-37	57	526
57	368	James E. Robertson and wife, Vernie Robertson	8-24-35	57	13
58	205	W. A. Wicks and wife, Martha J. Wicks	8-24-35	57	12
60	430	P. A. Lovell, single man	8-20-35	57	11
61	175	J. L. Halbrook and wife, M. E. Halbrook	8-24-35	57	20
63	67	A. O. Hester and wife, Lillian Hester	10-14-36	56	472
64	1114	Edmond Hester and wife, et al.	10-3-35	57	64
65	115	Mary E. Hamilton and A. D. Hamilton, her husband	9-21-35	57	54
66	192	W. E. Hollowell and wife, Bulah Hollowell	8-20-35	57	6
67	128	J. H. Maness and wife, Bessie Maness	9-18-35	57	41
67a	17	J. H. Maness and wife, Bessie Maness	9-18-35	57	41
69	137	Will Moore and wife, Josie Moore, et al.	5-29-36	56	274
71	115	J. T. Lewis and wife, Dora Lewis	8-20-35	57	28
72	14	E. L. Pratt and wife, Maggie Pratt	9-21-35	57	51
73	155	Lee Wood and wife, Annie Wood	8-26-35	57	21
75	160	Lela Dunn, widow, et al.	8-27-35	57	27
76	302	L. E. Roberts and wife, Frances Roberts	8-20-35	57	4
77	202	J.W.C. Gibson and wife, Ila Gibson	8-27-35	57	26
78	363	J. N. Duke and wife, Lizzie Duke	8-27-35	57	31
80	201	James H. Halbrook, single, and Venia Halbrook, his mother	9-25-35	57	62
81	88	W. V. Barry, Clerk & Master, Chancery Court	6-2-36	56	276
83	111	S. J. Segraves and wife, Minnie Segraves	2-4-36	57	100
84	100	W. J. Dodd and wife, Malinda Dodd	6-15-36	57	173
85	205	O. E. Small and wife, et al.	5-28-36	56	272
86	31	W. V. Barry, Clerk & Master, Chancery Court	6-15-36	56	303
86a	3	W. V. Barry, Clerk & Master, Chancery Court	6-15-36	56	303

TRACT NO.	ACRES	GRANTORS	DATE	RECORDED BOOK	RECORDED PAGE
87	242	Roy Greener and wife, Gladys Greener	7-17-36	57	215
88	67	Willie Pruitt and wife, Pollie Pruitt	9-5-35	57	37
89	210	Annie Wood and husband, Lee Wood	8-26-35	57	22
90	169	Eva Woods (Wood) and husband, W.E. Wood	1-29-36	57	79
91a	26	Lewis W. Wilson and wife, Rebecca Wilson	11-25-36	57	303
91x	50	L. W. (Lewis) Wilson and wife, Rebecca Wilson	11-11-37	57	557
92	243	A. H. Wood and wife, P. W. Wood	9-24-35	57	57
96, a,b	154	T. G. Riggs and wife, Elgie Riggs	6-16-36	57	176
100	81	Mrs. M. L. Wilson, widow	8-20-35	57	5
101	166.4	Tom B. Rush and wife, Dixie Rush	2-18-36	57	99
102	132	Rob Reed and wife, Ida Reed	9-24-35	57	61
102a	153	Rob Reed and wife, Ida Reed	6-23-36	57	185
104	262	Kern (K.O.) Hodge et al.	6-20-36	57	182
112	176	W. H. Lancaster and wife, Mary P. Lancaster	8-20-35	57	2
113	32	W. V. Barry, Clerk and Master, Chancery Court	9-21-36	56	423
113a	232	W. V. Barry, Clerk and Master, Chancery Court	9-21-36	56	423
114	12	H. S. Burch and wife, Mae Burch	11-22-35	57	71
116	199	S. B. Rhodes, Clerk of the Court, Henderson County	6-16-36	56	308
118	133	Ellen Stout, formerly Ellen Barger, single woman	12-5-35	57	73
124	100	G. W. Lindsey and wife, Annie Lindsey	9-21-35	57	48
125	107	J. W. Tolley and wife, Ollie Tolley	9-24-35	57	60
126	105	J. W. Tolley and wife, Ollie Tolley	9-24-35	57	59
134	134	Veler Wood and wife, Eula Wood	9-20-35	57	46
136	236	H. L. (Luther) Maness and wife, Quincie	8-26-35	57	16
137	151	J. F. Maness and wife, Ethel Maness	9-5-35	57	36
138	245	W. T. Wood and wife, Missie Wood	8-22-35	57	8
139	293	Minnie Wood, widow	6-13-36	57	171
140	126	R. A. Fullerton, et al.	12-15-36	58	81
141	16	C. P. Griggs and wife, Pearl Griggs	6-27-36	57	195
142	31.4	J. L. Wood and wife, Eller Wood	6-15-36	57	174
148	107	M. V. Lindsey and wife, Winnie Lindsey	9-23-35	57	58
149	239	W. V. Barry, Clerk & Master, Chancery Court	8-20-36	56	378

TRACT NO.	ACRES	GRANTORS	DATE	RECORDED BOOK	RECORDED PAGE
169a	96	E. A. Autry and wife, Estelle Autry	9-4-35	57	34
170	114	L. C. Wooley and wife, Ora Wooley	9-19-35	57	43
172	140	John M. Hall, unmarried	10-22-36	57	272
173	120	W. V. Barry, Clerk & Master, Chancery Court	11-25-36	58	57
174	10	Mary Jane Maness and husband, S. A. Maness	8-20-35	57	3
175	43	John F. Hall and wife, Mary Hall	8-15-35	57	19
177	40	Luda Edwards, widow, et al.	9-25-35	57	63
178	264	W. V. Barry, Clerk & Master, Chancery Court	2-8-37	58	139
198	513	Frances Brewer, widow, et al.	8-26-36	56	386
199	167	Rosa B. Douglas, single	1-29-36	57	77
256	51	J. C. Hedge and wife, Sibbie	1-29-36	57	78
294	139.2	W. V. Barry, Clerk & Master, Chancery Court	9-4-36	56	410
296	204	W. V. Barry, Clerk & Master, Chancery Court	8-31-36	56	396
308	120.54	J. T. Harris and wife, Lessie Harris	6-20-36	57	183
330	78	J. R. Allen, single man	6-17-36	57	177
340	86	R. G. Autry, widower	4-3-37	57	441
360	32.4	Leonard Thomas Stanford and wife, Lizzie Stanford	12-15-36	57	332
1703	220.6	W. V. Barry, Clerk and Master, Chancery Court	4-25-39	60	299

II. Tracts Acquired by Judgments in Condemnation Proceedings in the United States District Court for the Western District of Tennessee

TRACT NO.	ACRES	COUNTY	ACTION NO.	DATE OF JUDGMENT
214	163	Benton	809	3-29-39
1728	164	Benton	107	3-4-42
19	10	Carroll	778	11-13-37
59	155	Carroll & ~~Henderson~~	748	
106	154.6	Carroll	771	
299	56	Carroll	772	1-6-38
299a	113.4	Carroll	772	1-6-38
299b	18	Carroll	780	11-26-37
2b	597	Henderson	731	
22	211	Henderson	747	2-20-37
37	130	Henderson	732	9-19-36
68	64	Henderson	722	

TRACT NO.	ACRES	COUNTY	ACTION NO.	DATE OF JUDGMENT
70	42	Henderson	721	
74	77	Henderson	725	
91	29	Henderson	811	4-17-39
99	102	Henderson	749	11-18-36
165	40	Henderson	745	2-12-38
171	9	Henderson	723	
176	268	Henderson	779	
244	260	Henderson	752	
244a	10	Henderson	752	

ALL OF THE ABOVE TRACTS CONTAIN A TOTAL OF 42,729.94 ACRES, MORE OR LESS.

SUBJECT, however, to the following rights, easements, exceptions and reservations:

(a) Easements for existing or established roads, highways, and public utilities, if any.

(b) Minerals and mineral rights outstanding of record in third parties and the rights of all lessees to whom oil, gas and mineral leases have been heretofore issued by the Grantor, if any.

(c) Rights of all permittees to whom special-use permits have been heretofore issued by the Grantor, if any.

(d) Reserving to the UNITED STATES OF AMERICA and its assigns an undivided three-fourths interest in all coal, oil, gas, and other minerals, not outstanding of record in third parties, including three-fourths of all sand, gravel, stone, clay, and similar materials, in or under such property, together with the usual mining rights, powers, and privileges, including the right, at any and all times, to enter upon the land and use such parts of the surface as may be necessary in prospecting for, mining, saving, and removing said minerals. Provided, however, that the Grantee or its assigns, may use such quantities of sand, gravel, stone, clay and similar materials as it may require in the operation or improvement of the lands herein conveyed.

(E) This conveyance is also made subject to the condition that the above-described land shall be used for public purposes, and if at any time

said land ceases to be so used the estate hereby conveyed shall immediately revert to and become revested in the United States.

TO HAVE AND TO HOLD the above-described land unto the said Grantee, its successors and assigns forever, for the purposes and subject to the condition and provisions above set out.

WITNESS the UNITED STATES OF AMERICA by the Assistant Secretary of the Department of Agriculture on the date first above written.

UNITED STATES OF AMERICA

By E. L. Peterson

Assistant Secretary of Agriculture

E. L. Peterson
Assistant Secretary

In the presence of:

Audrey L. Warren

Mary L. Muckeary

(SEAL)

UNITED STATES OF AMERICA

DISTRICT OF COLUMBIA

On this 14th day of October, 1955, before me, Walworth Brown, a Notary Public in and for the District of Columbia, personally appeared E. L. Peterson, to me personally known, who, being by me duly sworn, did say that he is the Assistant Secretary of the United States Department of Agriculture, that the Seal affixed to the foregoing instrument is the Seal of the United States Department of Agriculture, and that said instrument was signed and sealed by him on behalf of the United States of America by its authority duly given, and the said E. L. Peterson acknowledged said instrument to be the act and deed of the United States of America.

WITNESS my hand and official Seal of office, at Washington, D. C.

Walworth Brown
Notary Public in and for the
District of Columbia

(NOTARIAL SEAL)

My commission expires: March 31, 1960

STATE OF TENNESSEE
DECATUR COUNTY

Office of the Register Dec. 13 1955

I, Mrs. J. E. Ingram Register of said County, do certify that the foregoing instrument and certificate are Registered in my said office in Book No. 51 page No. 51-56 and that they were received Dec. 13 1955 at 9 o'clock A.M and entered in Note Book 5 page 296

Mrs. J. E. Ingram Register

Fee $ 10.00

STATE OF TENNESSEE, COUNTY OF HENDERSON

Register's Office December 6 1955

I, J. L. Essary, Register of said county, do hereby certify that the foregoing Deed and Certificate are registered in said office in Deed Book No. 77, Page 344-350, and that they were received Dec. 5 1955 at 10:30 o'clock A.M. and entered in Note Book 6, page 160

J. L. Essary Register

R.C.L.
C.L.M.

BENTON, CARROLL, DECATUR, HENDERSON

NATCHEZ TRACE PARK

Project No.
TN-LU-6

United States of America

To Deed

State of Tennessee

STATE OF TENNESSEE
BENTON COUNTY

I, F. V. HUBBS, Register of said county hereby certify that the foregoing instrument was filed November 12th, 1955 at 8:30 o'clock A.M., noted in Note Book 7, Page 353; and recorded in Deed Book No. 50 Page 236.

Witness my hand, Nov. 12, 1955

F. V. Hubbs, Register

Registers Fee $8.00

77
344-350

Henderson Co.

Filed for record, this 5th day of Dec., A.D., 1955 at 10 o'clock 30 minutes A M.

J. L. Errary
Register

Fee $10.00

RECEIVED AND RECORDED IN THE OFFICE OF THE SECRETARY OF STATE

Jan. 12 1956

IN DEED [illegible] 117-125

SECRETARY OF STATE

State of Tennessee, Carroll County

I, W. A. Barger, Register of said County, do hereby certify that the foregoing Deed together with the Certificate of Probate, was received in my office for registration at 3:15 o'clock P. M., the 23rd day of November, 1955 was duly recorded in Note Book 22 page 331, and recorded in D. Book No. 107, page 817.

Witness my hand, at office in Huntingdon, this the 25 day of Nov. 1955

W. A. Barger Register

(E)

QUITCLAIM DEED

WHEREAS, the property hereinafter mentioned and described, situated in Carroll County, Tennessee, was on the thirty-first day of January, 1922, offered for sale at public auction to collect internal revenue taxes assessed on the November, 1921, Pro-Nar. List against W. Yates Waugh, R.F.D., Yuma, Tennessee;

WHEREAS, the property was then and there purchased by the then Collector of Internal Revenue in and for the Collection District of Tennessee for and on behalf of the United States of America;

United States of America

WHEREAS, the one year redemption period having expired, L.P. Brewer, then Collector of Internal Revenue in and for the Collection District of Tennessee, in his official capacity as said Collector, executed a deed dated March 24, 1923, conveying to the United States of America the property hereinafter mentioned and described;

Quit-claim Deed

WHEREAS, the said deed was recorded on the thirtieth day of March, 1923, in the office of the Register of Carroll County, Tennessee, in Deed Book No. 52 on Pages 561-2-3, and was thereafter duly deposited with the Commissioner of Internal Revenue;

WHEREAS, the Commissioner of Internal Revenue on May 6, 1955, under authority conferred on him by Section 7506(b) of the Internal Revenue Code of 1954 (see Section 2 (c) of the statement of organization for the Bureau of Internal Revenue as amended, 17 F.R., No. 53, March 15, 1952, at Page 2290) authorized the District Director of Internal Revenue in and for the Internal Revenue District of Tennessee to sell the said property; and

Pritchard

Mac D.

WHEREAS, after due notice, the said property was sold at public auction on the sixth day of June, 1955, to Mac D. Pritchard for the sum of Three Hundred and 00/100 Dollars ($300.00), he, the said Mac D. Pritchard being the highest bidder therefor;

NOW, THEREFORE, KNOW ALL MEN BY THESE PRESENTS, that the United States of America, in consideration of the sum of Three Hundred and 00/100 Dollars ($300.00), before the delivery hereof well and truly paid, the receipt whereof is hereby acknowledged, has granted, sold and by these presents hereby remise, releases and forever quitclaims unto the said Mac D. Pritchard, his heirs and assigns, all the right, title and interest of the said United States of America at the time of the last named sale in the real estate located in the 14th Civil District of Carroll County, Tennessee, more particularly described as follows in the deed executed to the United States of America on March 24, 1923, by the said L.P. Brewer, then Collector of Internal Revenue in and for the Collection District of Tennessee:

"Tract No.1: Beginning on a poplar with pointers; thence west 40 poles to a sweetgum with pointers; thence no rth 32 poles to a small black oak with pointers; thence east with meanders of a road leading from Holly Springs Church to J.H. Hills, 40 poles to a stake; thence South 32 poles to the beginning.

"Tract No.2: Beginning at the southwest corner of what is known as the William Bateman land; thence west 143 poles to a stake on Dock Todd's east boundary line; thence South 64 poles to a black oak with hickory pointers; thence east 143 poles to a black gum, corner, thence north 64 poles to the beginning. Both tracts together contain, by estimation, 64 acres more or less, being the land conveyed by E.V. Bateman and wife, M.J.Bateman to W.Yates Waugh, Dec.16,1913."

TO HAVE AND TO HOLD THE SAME, and all the privileges and appurtenances thereto belonging, to the grantee, his heirs and assigns, forever, free from any claim on the part of the United States of America.

IN WITNESS WHEREOF, the United States of America has caused these presents to be executed by its duly authorized Commissioner of Internal Revenue this 19th day of July 1955.

UNITED STATES OF AMERICA

By T. Coleman Andrews (SEAL)

Commissioner of Internal Revenue

UNITED STATES OF AMERICA)
)
DISTRICT OF COLUMBIA)

On this 19th day of July, 1955, before me came T. Coleman Andrews, to me known, who being by me duly sworn did depose and say that he is the Commissioner of Internal Revenue of the United States of America, the person described in and who executed the foregoing instrument, and he acknowledged to me that he executed the same pursuant to the authority vested in him under Section 7506 of the Internal Revenue Code of 1954.

Bernard L. Bauserman
Notary Public in and for the
District of Columbia

L.S.

My commission expires OCTOBER 14,1958

Came to hand 9:25 o'clock A.M. November 4,1955.

W.A.Barger, Register

STATE OF TENNESSEE

COUNTY OF CARROLL

I, W.A.Barger, Register for Carroll County, Tennessee do hereby certify that the foregoing is a true and correct copy of Quit-Claim Deed recorded in Warranty Deed Book No. 107, Page 202, in the Register's Office of Carroll County, Tennessee.

Witness my hand and official seal of office, this the 28th day of September, 1956.

W.A. Barger

W.A. BARGER, REGISTER

CERTIFIED COPY OF

QUIT-CLAIM DEED

FROM

UNITED STATES OF AMERICA

TO

MAC D. PRITCHARD

Rec'd 10/1/75 S. P.A.

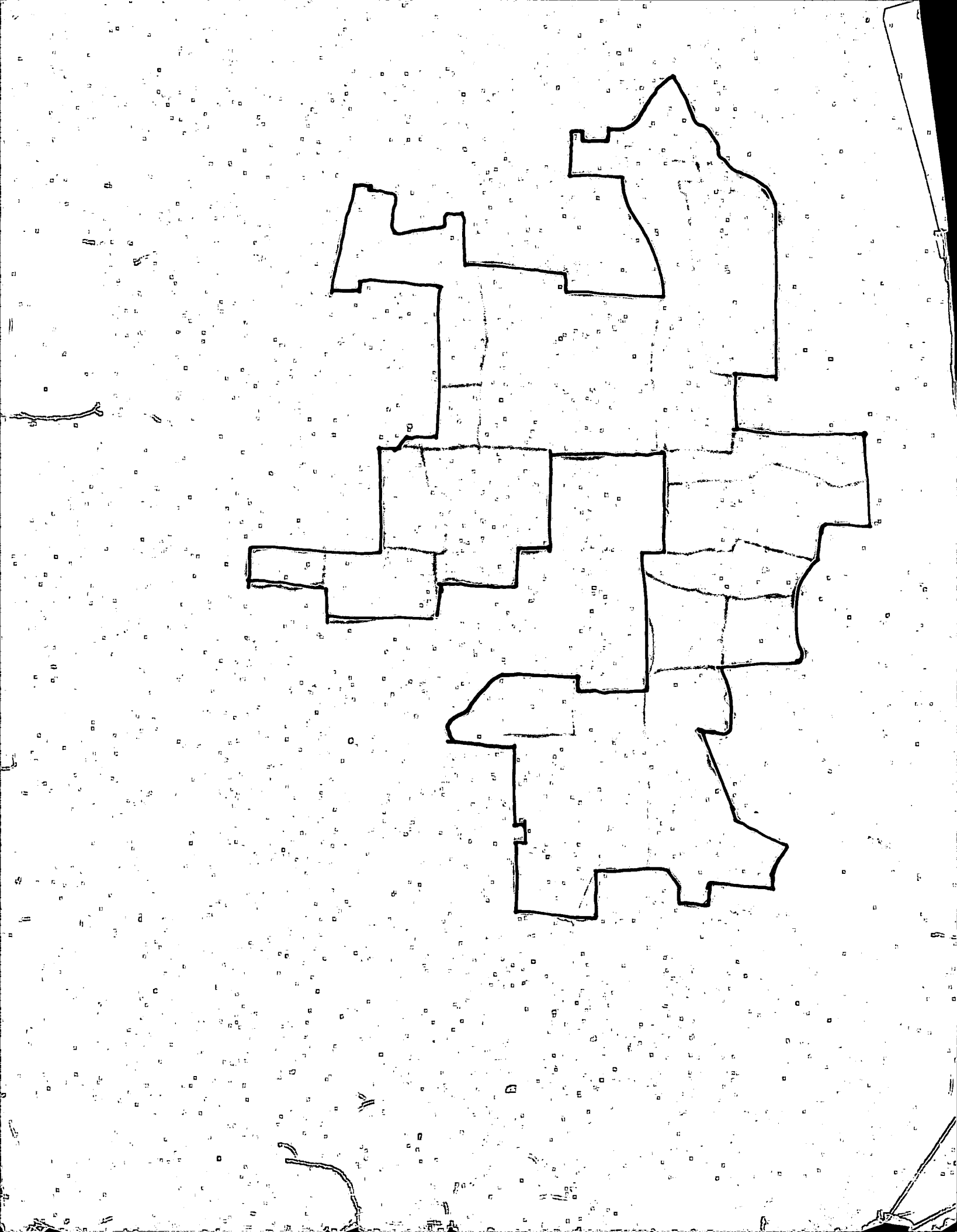

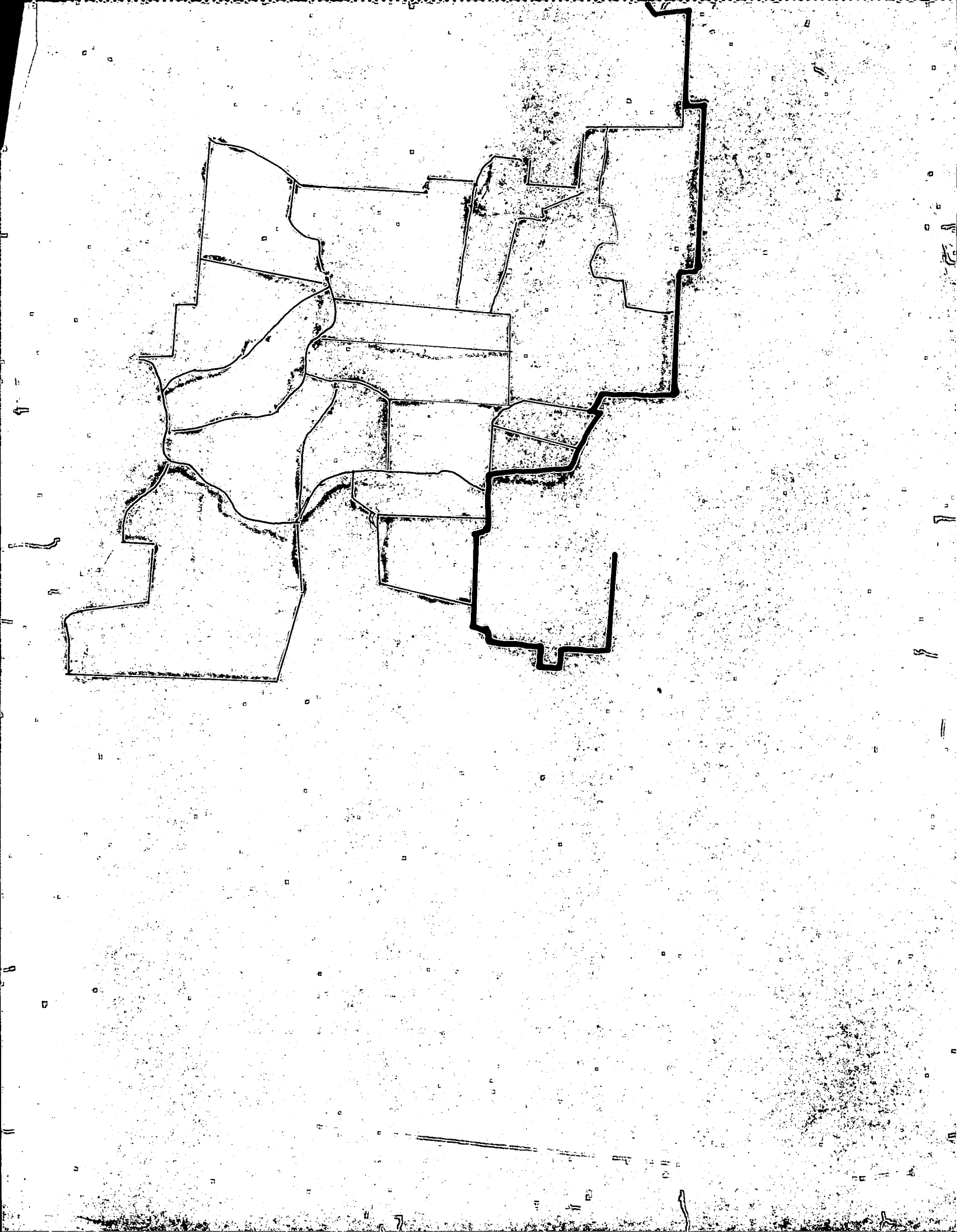

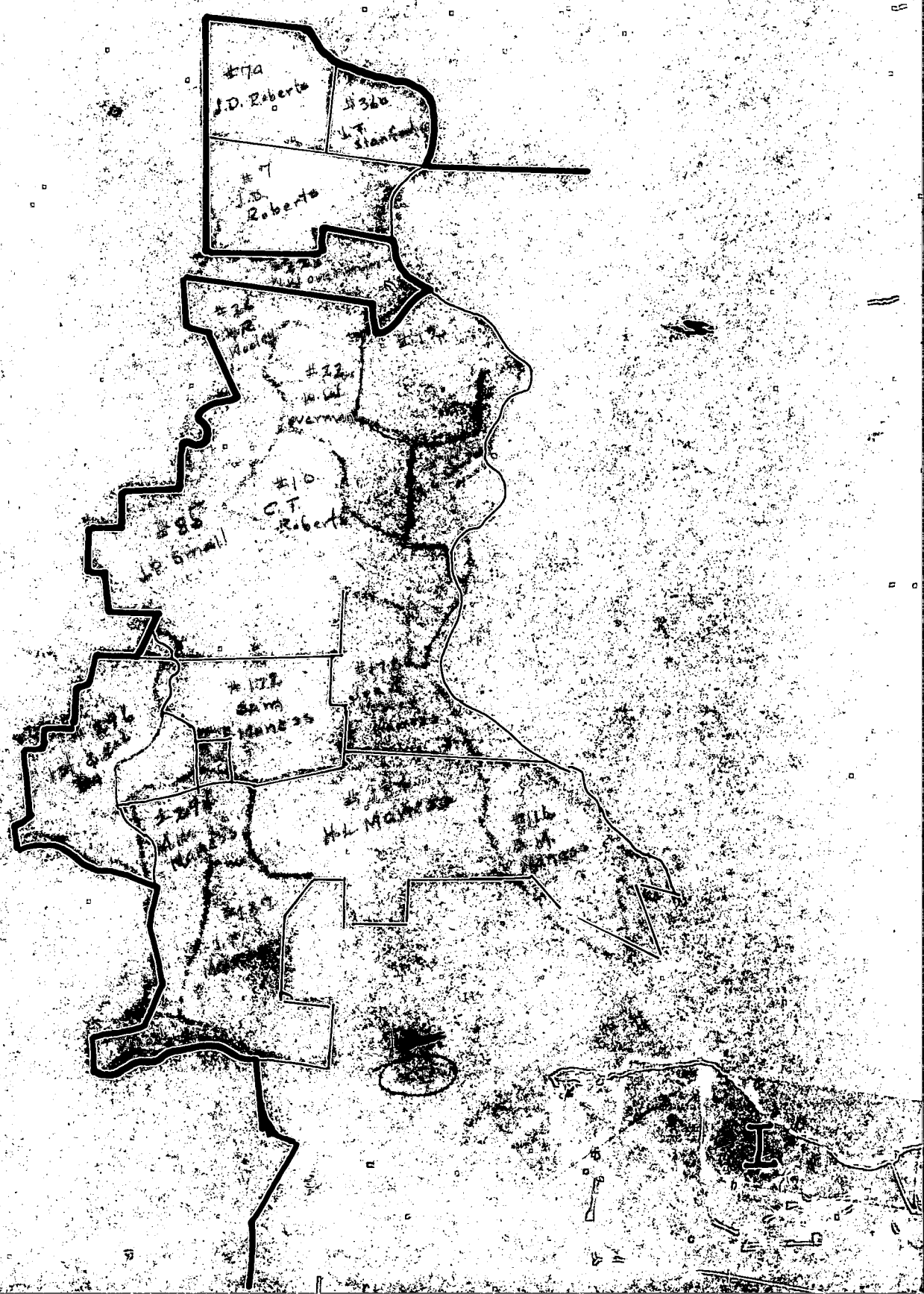
#7a
J.D. Roberts
#36a
J.T. Stanford
#7
J.D. Roberts
#22
#10
C.T. Roberts
#85
J.P. Small
#172
Sam Maness
H.L. Maness

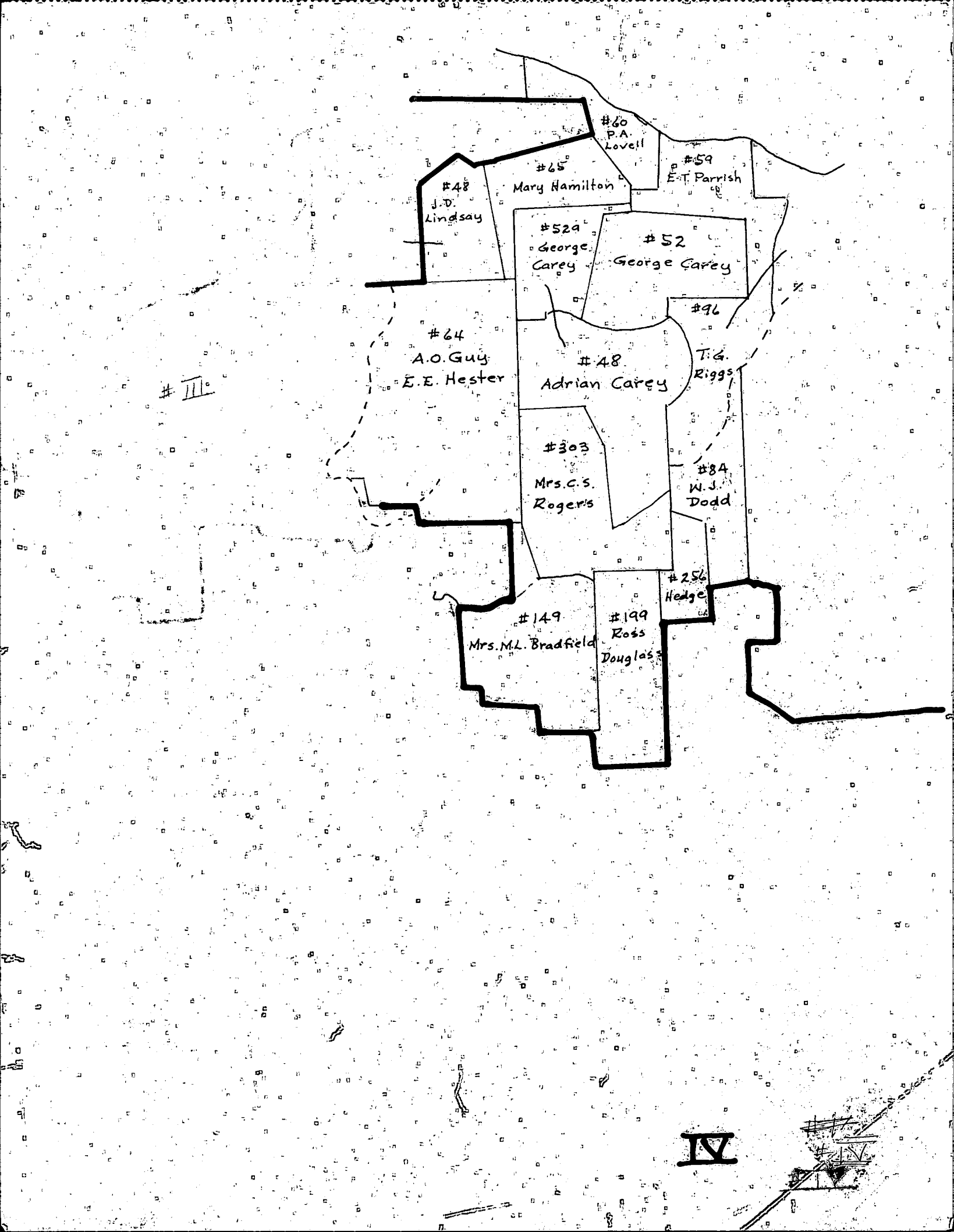
#60
P.A.
Lovell
#65
Mary Hamilton
#59
E.T. Parrish
#48
J.D.
Lindsay
#52a
George
Carey
#52
George Carey
#96
T.G.
Riggs
#64
A.O. Guy
E.E. Hester
#48
Adrian Carey
#111
#303
Mrs. C.S.
Rogers
#84
W.J.
Dodd
#256
Hedge
#149
Mrs. M.L. Bradfield
#199
Ross
Douglas
IV

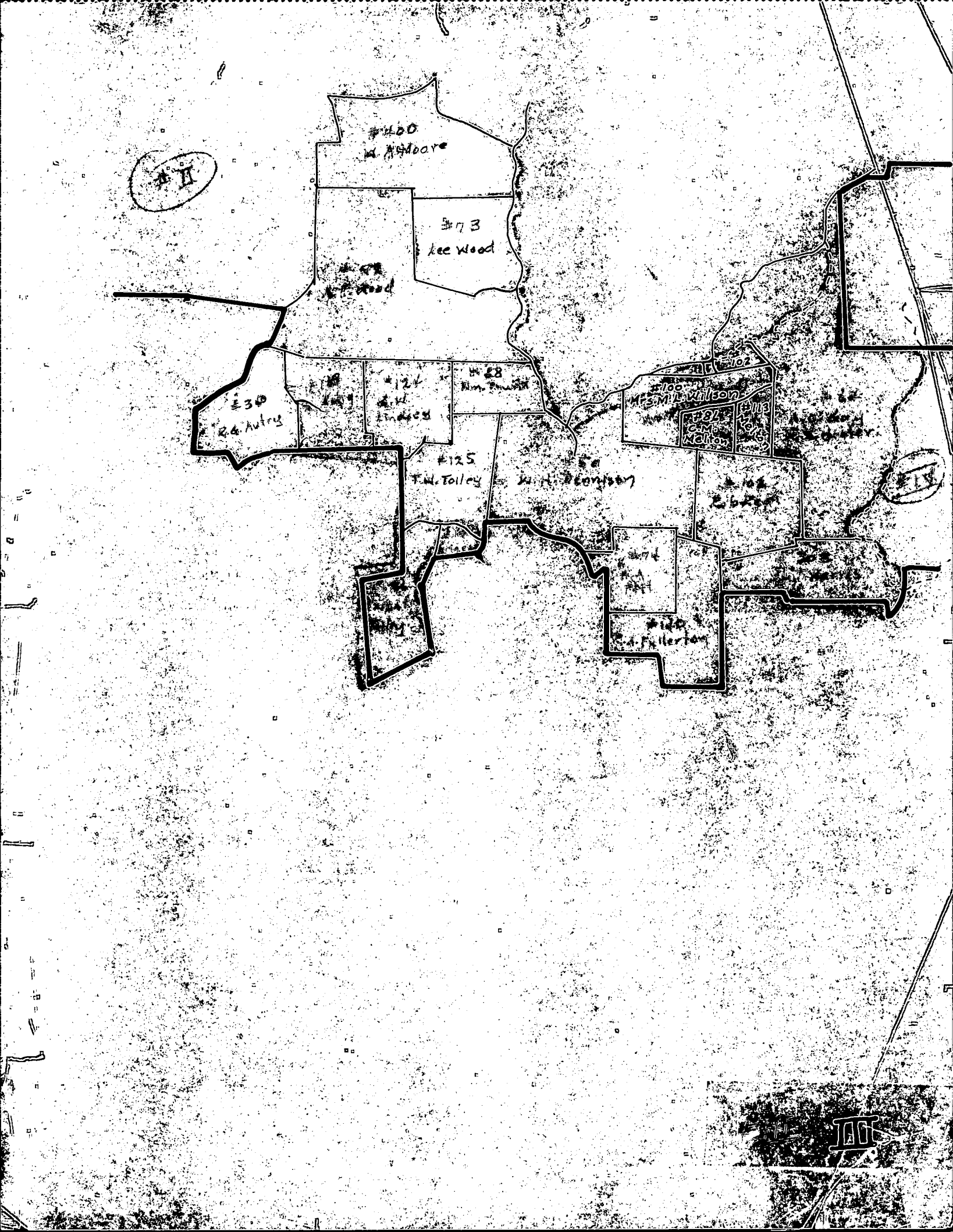
#II
#400
W. A. Moore
#73
Lee Wood
#30
R.G. Autry
#124
C.W. Lindsey
#28
#125
T.W. Tolley
W.H. Dennison
#100
Mrs. M.L. Wilson
#102
#84
C.M. Melton
#113
#74
#140
R.A. Fullerton
III

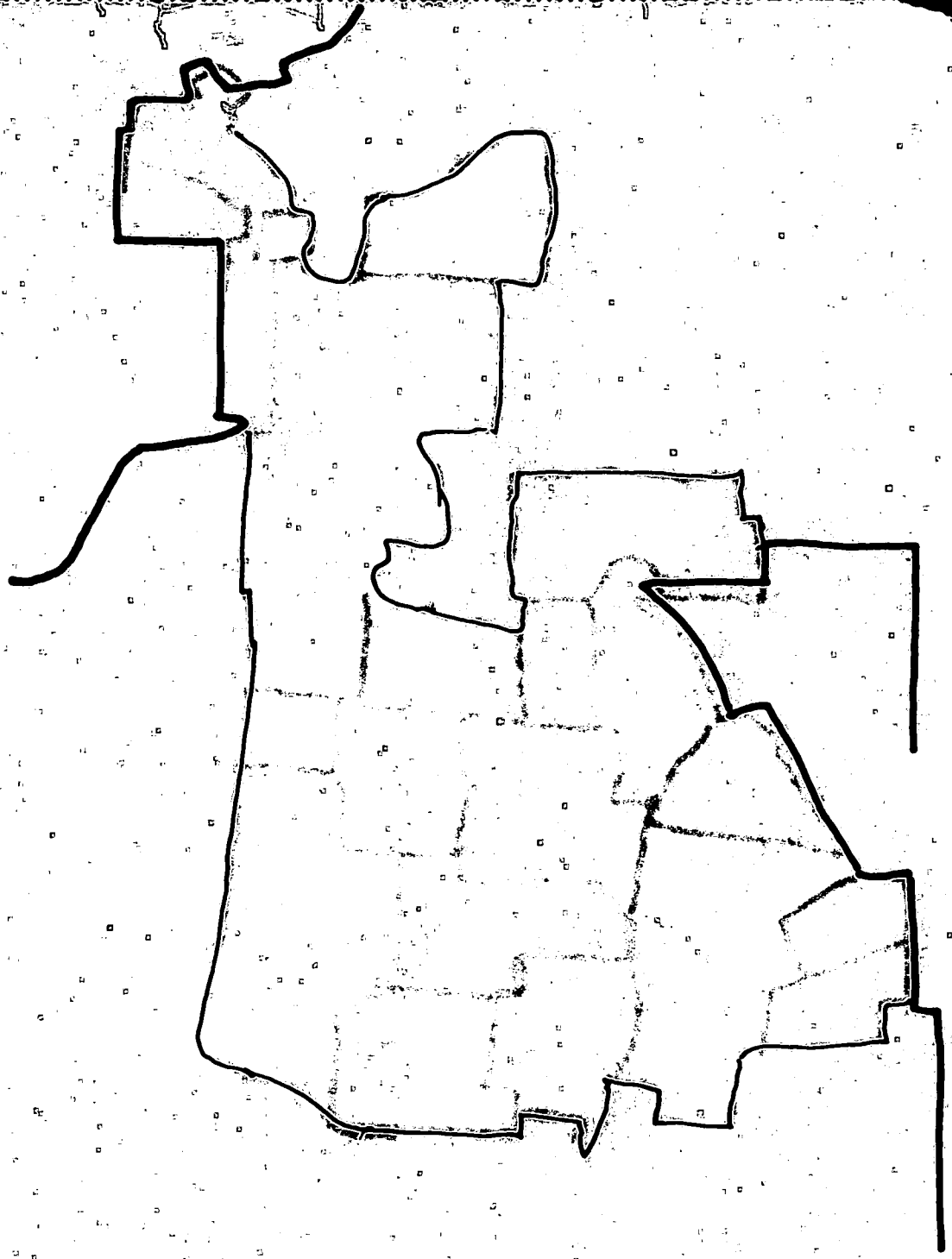

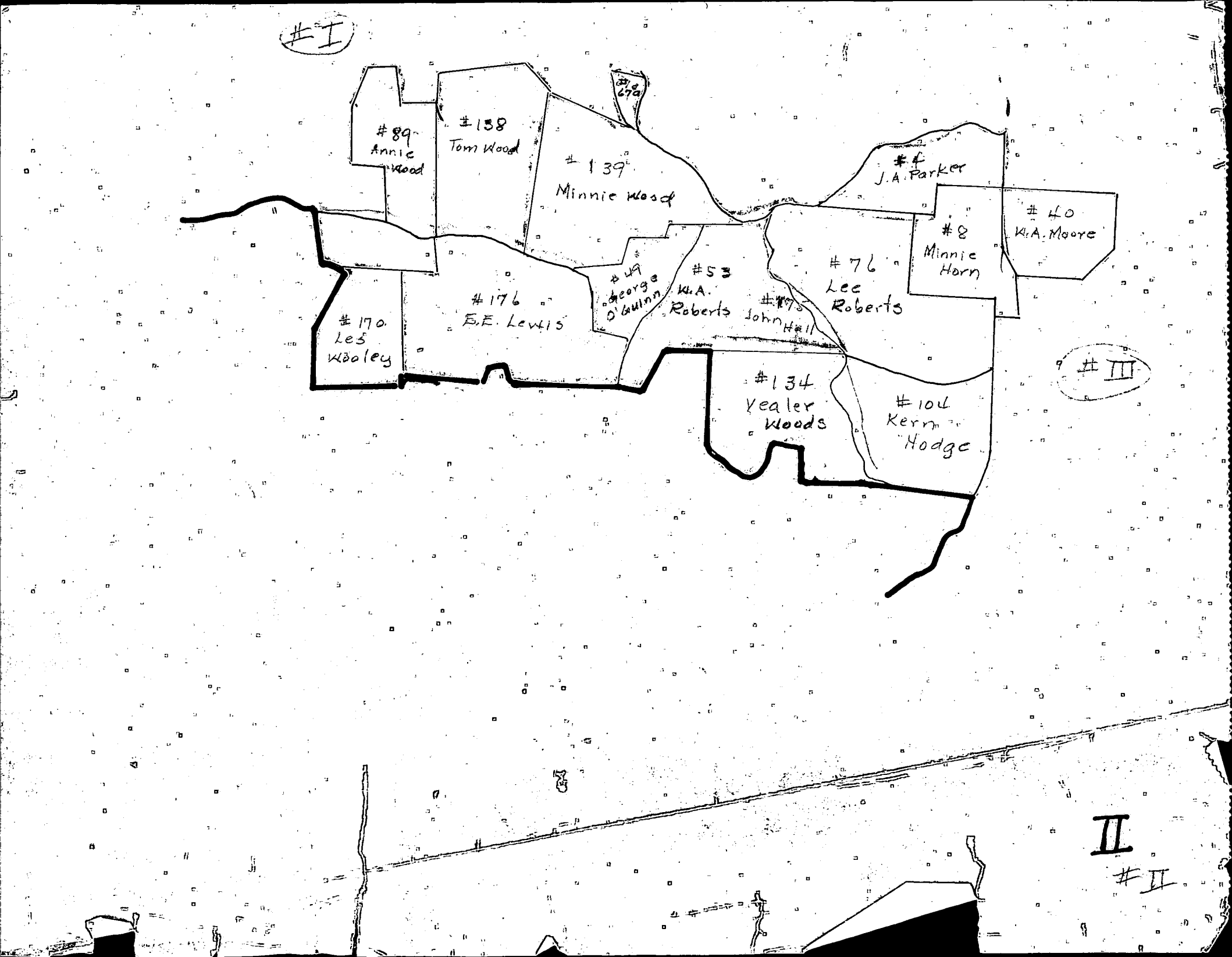
#I
#89 Annie Wood
#138 Tom Wood
#67a
#139 Minnie Wood
#4 J.A. Parker
#40 W.A. Moore
#8 Minnie Horn
#76 Lee Roberts
#49 George O'Quinn
#53 W.A. Roberts
#175 John Hall
#170 Les Wooley
#176 E.E. Lewis
#134 Yealer Woods
#104 Kern Hodge
#III
II
#II

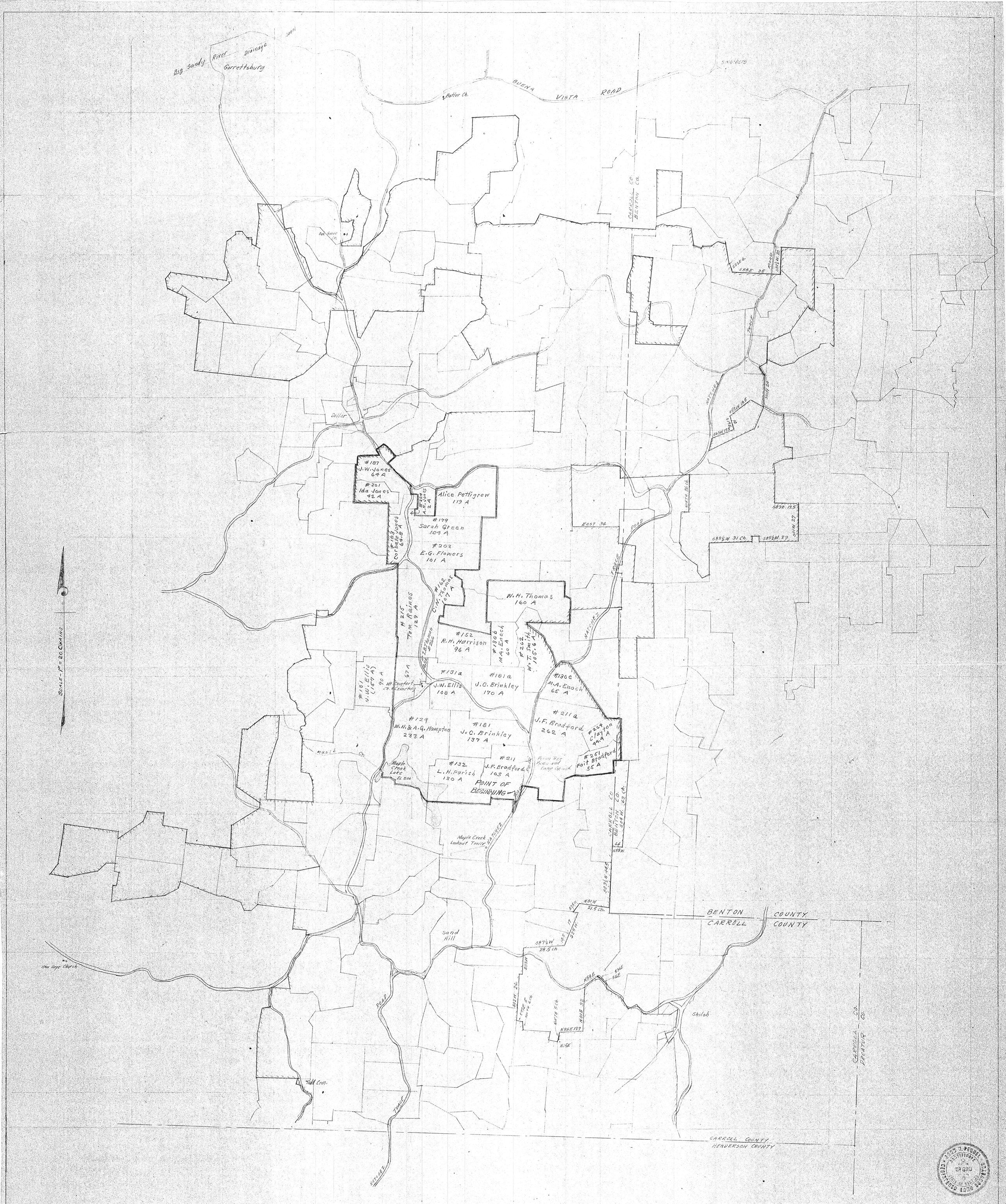

NOTE-
Approximate Park and Forest boundaries taken from T.V.A. Authority Quad. Sheets of area.

2534-ACRE TRACT
NATCHEZ TRACE
STATE PARK AND FOREST
LANDS
CARROLL AND BENTON COUNTIES
TENNESSEE

SCALE - 1 INCH = 20 CHAINS NOVEMBER 1956

JOHN W. PENNEL ENGINEERS
PANAMA CITY, FLORIDA

TRACED FROM RESETTLEMENT ADMIN. MAP - PROJECT LD-TN 6 SHEET No. 1. E.H.W.

EXHIBIT A

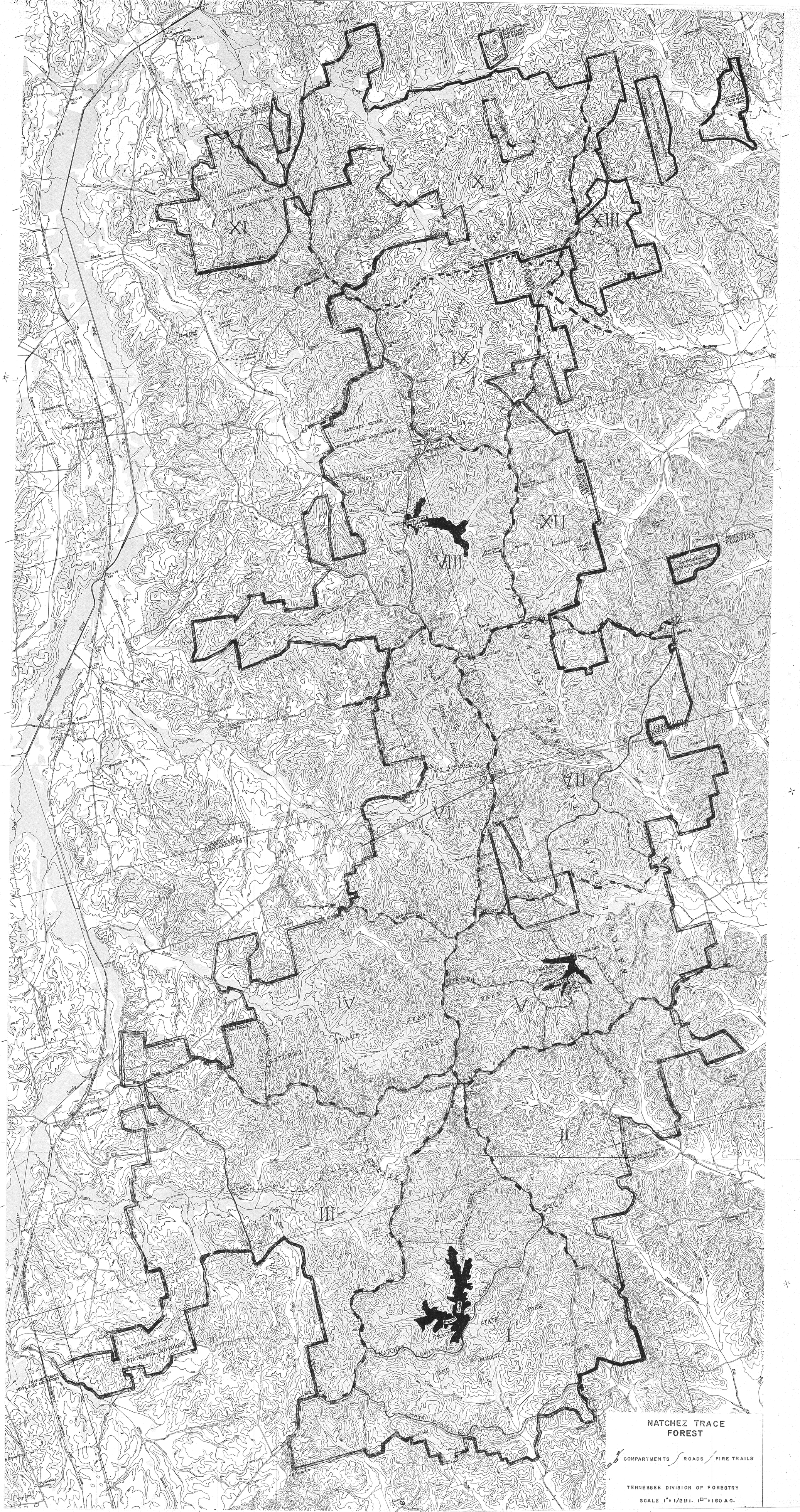
NATCHEZ TRACE
FOREST
COMPARTMENTS
ROADS
FIRE TRAILS
TENNESSEE DIVISION OF FORESTRY
SCALE 1" = 1/2 MI. 1□" = 160 AC.
NATCHEZ TRACE STATE PARK AND FOREST
XIII
XII
XI
IX
VII
VI
IV
III
I
Garretsburg
Westport
Yuma
Wildersville
Big Sandy River
Maple Creek Lake
Birdsong Creek
Round Top
Double Head
Sand Hill
Holly Springs Ch
Poplar Springs Ch
Dabbs Creek
Brown Creek
Miller Branch
Milam Branch
Scarce Creek
Hays Chapel
Alderson
BENTON CO
CARROLL CO
HENDERSON CO

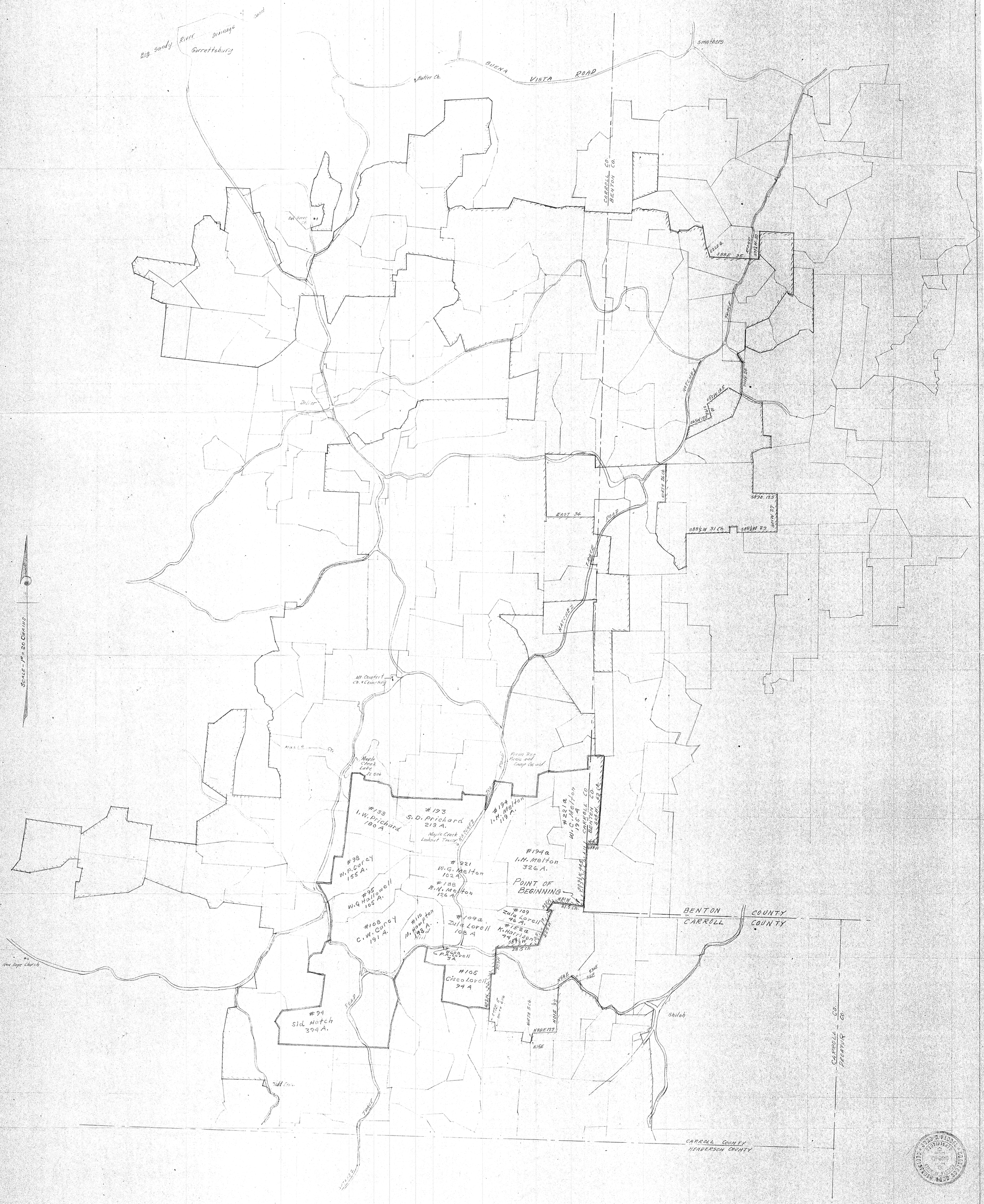

NOTE-
Approximate Park and Forest boundaries taken from T.V. Authority Quad. Sheets of area.

2549-ACRE TRACT
NATCHEZ TRACE
STATE PARK AND FOREST
LANDS
CARROLL AND BENTON COUNTIES
TENNESSEE

SCALE - 1 INCH = 20 CHAINS NOVEMBER 20, 1956

JOHN W. PENNEL ENGINEERS
PANAMA CITY, FLORIDA

043464

TRACED FROM RESETTLEMENT ADMIN. MAP - PROJECT LD-TN 6 SHEET No. 1. E.H.W.

EXHIBIT A

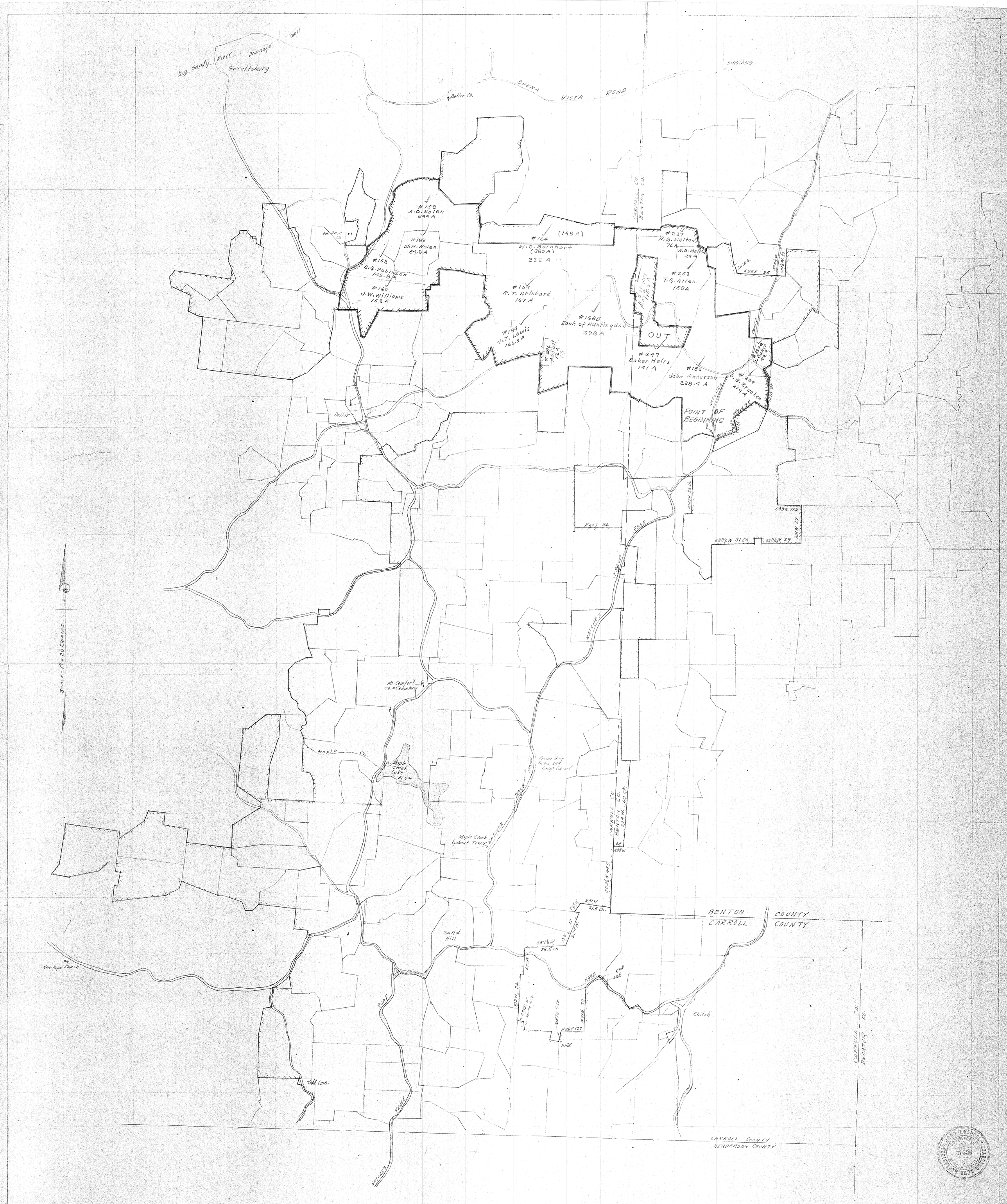

NOTE-
Approximate Park and Forest boundaries taken from T.V.A. Authority Quad. Sheets of area.

2543-ACRE TRACT
NATCHEZ TRACE
STATE PARK AND FOREST
LANDS
CARROLL AND BENTON COUNTIES
TENNESSEE

SCALE - 1 INCH = 20 CHAINS NOVEMBER 20, 1956

JOHN W. PENNEL ENGINEERS
PANAMA CITY, FLORIDA

04-3466

TRACED FROM RESETTLEMENT ADMIN. MAP - PROJECT LD-TN 6 SHEET NO. 1. E.H.W.

EXHIBIT A

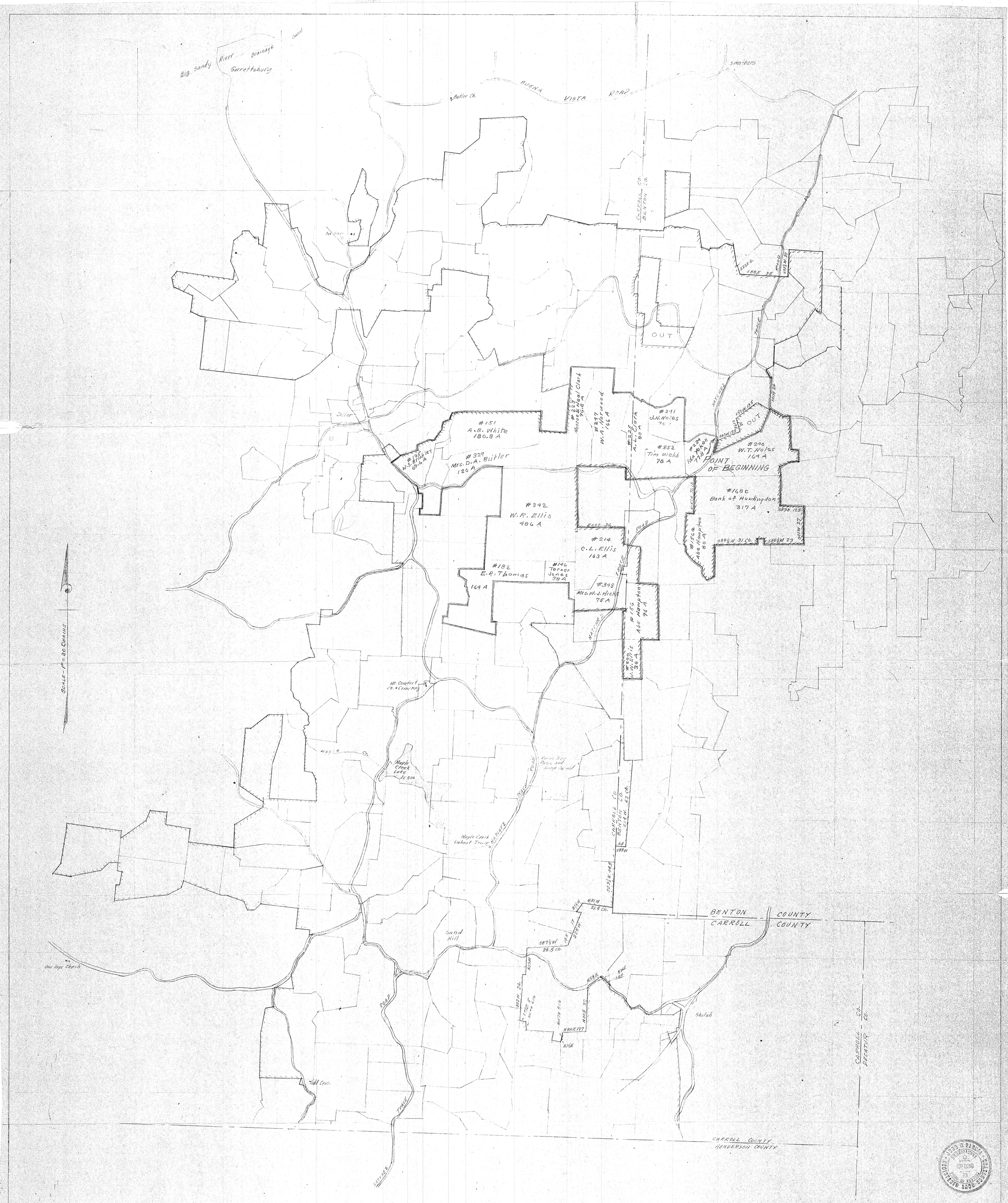

2560-ACRE TRACT
NATCHEZ TRACE
STATE PARK AND FOREST
LANDS
CARROLL AND BENTON COUNTIES
TENNESSEE

SCALE - 1 INCH = 20 CHAINS NOVEMBER 1956

JOHN W. PENNEL ENGINEERS
PANAMA CITY, FLORIDA

NOTE - Approximate Park and Forest boundaries taken from T.V.A. Authority Quad. Sheets of area.

043465

TRACED FROM RESETTLEMENT ADMIN. MAP - PROJECT LD-TN 6 SHEET NO. 1. E.H.W.

EXHIBIT A