



Duck River Watershed Planning Partnership

*Tennessee Farm Bureau
Clyde York Conference Room
August 14, 2025*

Agenda

10a	Call to Order	Chuck Yoest, TDEC
10:05	Welcome	Eric Mayberry, TN Farm Bureau
10:10	Chairman's Report	Commissioner Salyers
10:15	TDEC Update	April Grippo, TDEC
10:30	Duck River Agency Update	David Money, Duck River Agency
10:45	Water Reuse Overview & Opportunities	Peter Murrey, TDEC
11:15	Supporting Collaboration w/ Geospatial Tools	Sunny Fleming & Mike Bialousz, Esri
12n	Lunch	
12:45p	Working Group Updates	
	<ul style="list-style-type: none">• Regionalization – Randal B.• Drought Management – Amanda T./April G.• Conservation, Water Loss Reduction, Public Education & Engagement – Grace S.	
1:45p	Next Steps	Commissioner Salyers
2p	Public Input Period	Chuck Yoest, TDEC
2:30p	Adjourn	Commissioner Salyers

Welcome

- **David Money**, DRA, Executive Director

Substitute Representatives for Partnership Members

- **James Everett**, TVA
- **Ryan Wigner**, U.S. Army Corps of Engineers –
Nashville District

TDEC Support Staff

- **Justine Cucchiara**, Assistant Director, Outdoor Partnerships, TDEC Office of Outdoor Recreation

Touchpoints

Online Presence



tn.gov/environment/duckriverpartnership

Online Community Survey




Take the Duck River Community Survey at:
<https://bit.ly/duckriver>

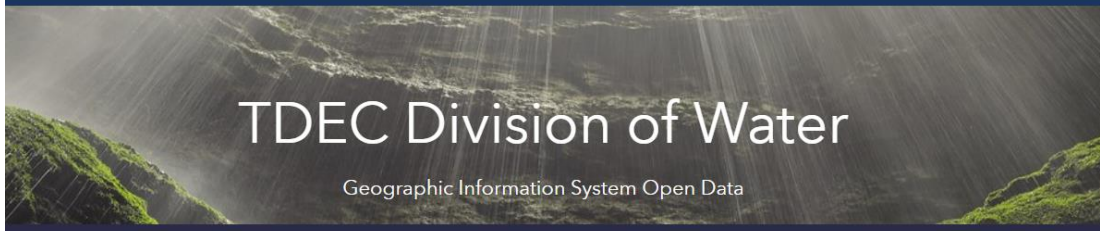
Email at DuckRiver.Partnership@tn.gov

Duck River Outdoor Expo on July 11-12



TDEC Receives esri SAG Award

 TDEC Division of Water



TDEC Division of Water

Geographic Information System Open Data

The Division of Water is focused on protecting and preserving water for the benefit of Tennessee's citizens. This site provides a platform for exploring and downloading GIS data, discovering and building apps, and engaging others to solve important issues. You can analyze and combine datasets using maps, as well as develop new web and mobile applications.

Explore these spatial datasets, web mapping applications, and story maps to learn more about GIS data available from the Division of Water Resources.

Mapping Applications Available on DWR Hub

Mapping Applications

Explore data in custom mapping applications designed to make information publicly available in a spatial platform.

**TN** Department of Environment & Conservation
Division of Water Resources

Division of Water Resources
Public Data Viewer

Explore

**TN** Department of Environment & Conservation
Division of Water Resources

Hydrologic Determination
Mapping

Explore

**TN** Department of Environment & Conservation
Division of Water Resources

Construction General Permit
Mapviewer

Explore


**TN** Department of Environment & Conservation
Division of Water Resources

TDEC Water Well Desktop
Application [V 4.0 - PUBLIC]
Display, search and export
water well data from TDEC's
Well Log Tracking System...

Explore




Datasets Available on DWR Hub

**TN** Department of Environment & Conservation
Division of Water Resources


Water Wells
Location of water wells in TN.

Explore

**TN** Department of Environment & Conservation
Division of Water Resources


Water Resources Permits
TDEC DWR Permitted Sites (NPDES, SOP, and ARAP).

Explore

**TN** Department of Environment & Conservation
Division of Water Resources


Waterbodies (Water Quality Assessment)
Waterbodies - Water Quality Assessment

Explore

**TN** Department of Environment & Conservation
Division of Water Resources


TN Hydrologic Determinations
Hydrologic determinations conducted in TN.

Explore

**TN** Department of Environment & Conservation
Division of Water Resources


Active Permitted Features
Active permitted features for TDEC DWR permits (NPDES, SOP, and ARAP)

Explore

**TN** Department of Environment & Conservation
Division of Water Resources


MS4 Areas
Municipal Separate Storm Sewer Systems (NPDES Permitted Areas)

Explore

**TN** Department of Environment & Conservation
Division of Water Resources


Water Quality Monitoring Stations
Stations designated for water quality sampling to support assessments of state waters.

Explore

**TN** Department of Environment & Conservation
Division of Water Resources


TDEC DWR Environmental Field Offices (By County)
TN county layer showing the TDEC DWR Environmental Field Office that covers that area.

Explore

**TN** Department of Environment & Conservation
Division of Water Resources

Significant and Low Hazard Dams
Significant and Low Hazard Dams in the State of Tennessee.

Explore

**TN** Department of Environment & Conservation
Division of Water Resources

Rivers and Streams (Water Quality Assessment)
Water quality assessment for rivers and streams.

Explore

DRWPP Working Groups

DRWPP's three (3) Working Groups at work:

- **Regionalization** – Randal B.
- **Drought Management** – Amanda T.
- **Conservation/Water Loss
Reduction/Community Engagement,
Education & Outreach** – Grace S.

Duck River

Watershed Planning Partnership



**Where water,
community, and
conservation meet.**