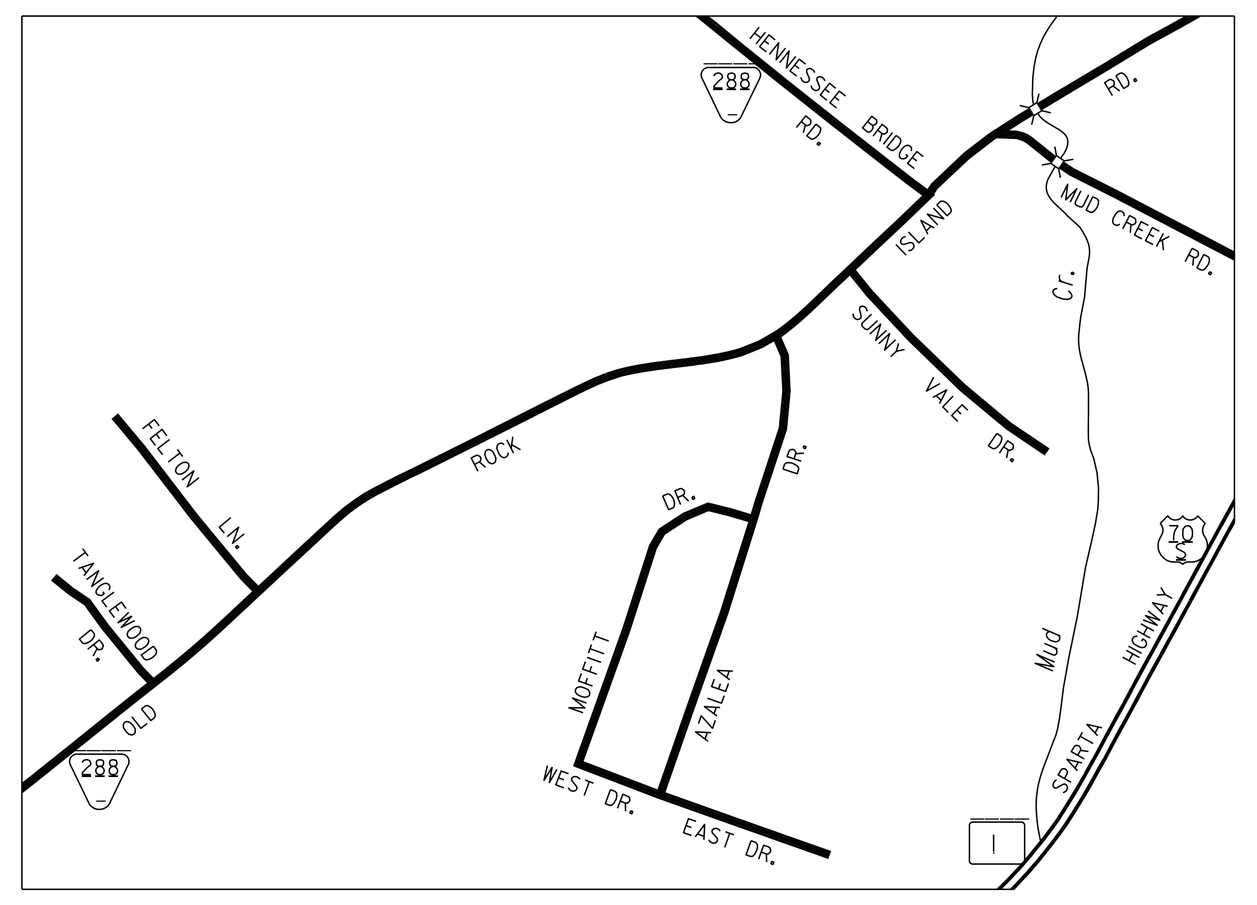

AREA N.E. OF UNION
1

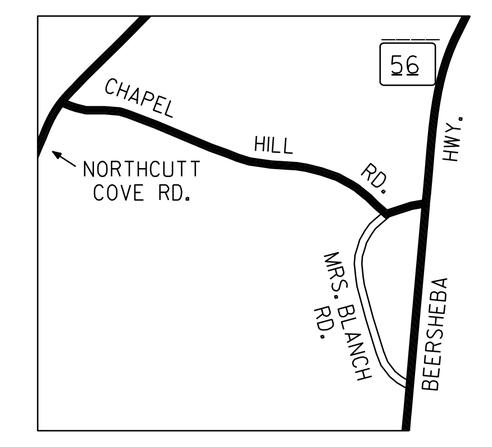

AREA NORTH OF IRVING COLLEGE
2

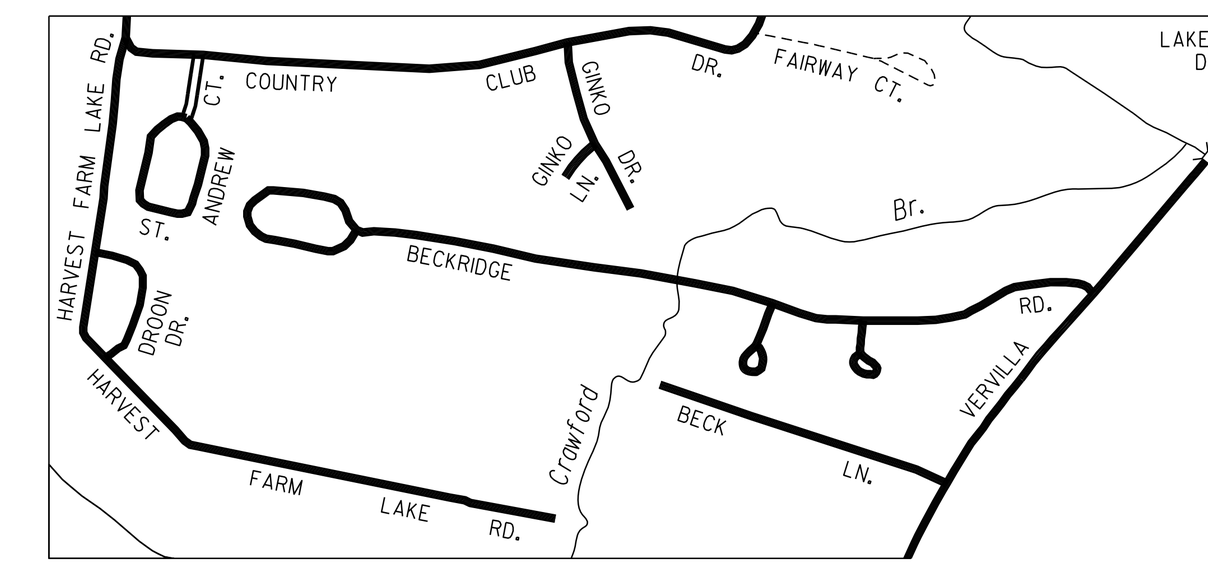

AREA N.E. OF MORRISON
3

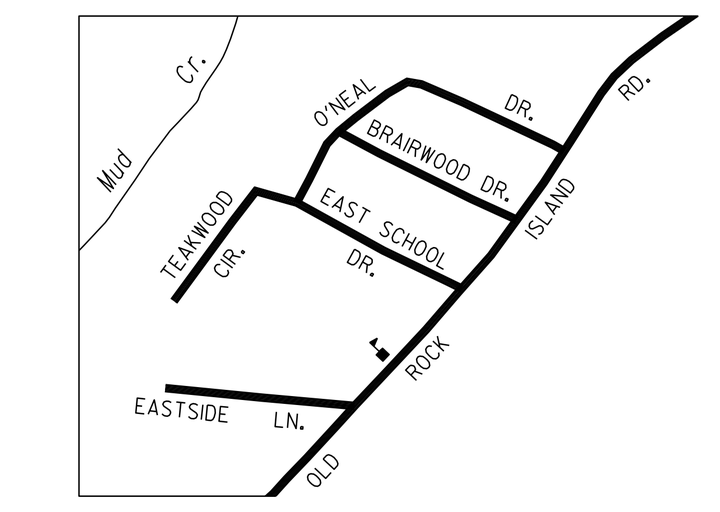

AREA S.E. OF ROWLAND STATION
4

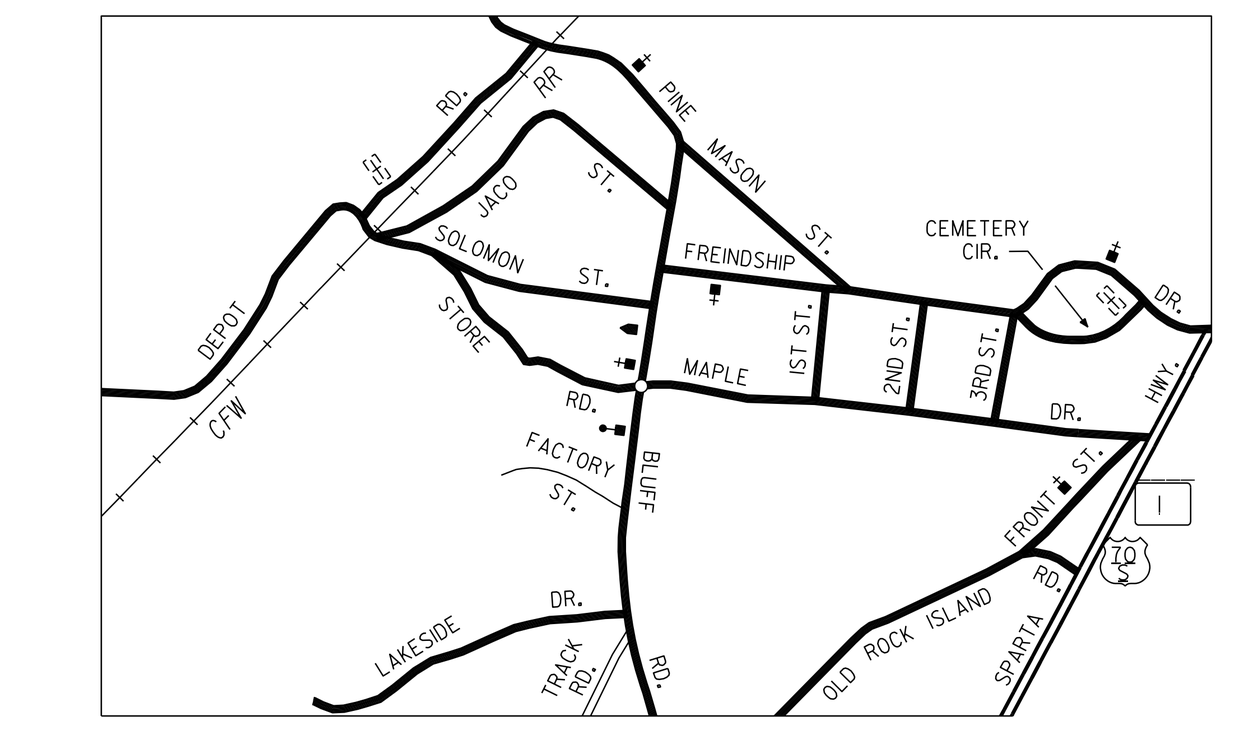

CAMPAIGN
5

SCALE OF INSETS

0.1 0 0.1 0.2 0.3 0.4 0.5 MILES

LEGEND

- SCHOOL
- CHURCH
- CHURCH WITH CEMETERY
- CEMETERY
- HOSPITAL
- POST OFFICE
- CITY HALL OR COMMUNITY CENTER
- MONUMENT
- AIRPORT , COMPLETE FACILITIES
- AIRPORT , LIMITED FACILITIES
- LANDING AREA OR STRIP
- HIGHWAY GARAGE (S-STATE , C-COUNTY)
- TRIANGULATION STATION
- OBSERVATION OR LOOKOUT TOWER
- COUNTY SEAT
- OTHER CITIES AND VILLAGES
- RADIO OR TELEVISION STATION
- POINT OF INTEREST
- DOT TO INDICATE LOCATION OF ANY CULTURAL FEATURE OUT OF PLACE
- INTERSTATE HIGHWAY
- U S NUMBERED HIGHWAY
- STATE HIGHWAY
- STATE HIGHWAY
- 2578 PROMINENT PEAK WITH ELEVATION
- LAKE WITH DAM
- RESERVOIR , POND OR LAKE
- LEVEE OR DYKE
- DRAINAGE CANAL
- NARROW STREAM
- WIDE STREAM
- DAM WITH LOCK
- HEAD OF NAVIGATION
- NAVIGABLE STREAM
- GRADE CROSSING
- UNDERPASS-ROAD BELOW
- OVERHEAD-ROAD ABOVE
- RAILROAD TUNNEL
- GRADE SEPARATION
- FORD
- LOW WATER BRIDGE
- FREE FERRY OR TOLL FERRY
- HIGHWAY BRIDGE-OVER 20 FEET
- HIGHWAY BRIDGE-LONG RIVER CROSSING
- PRIMITIVE OR UNIMPROVED ROAD
- GRADED AND DRAINED, SOIL, GRAVEL OR STONE SURFACED ROAD
- PAVED ROAD
- PAVED HIGHWAY OR ROAD
- DIVIDED ROADWAY
- DISTANCE IN MILES BETWEEN DESIGNATED POINTS
- FULL CONTROL OF ACCESS
- NATIONAL PARK SERVICE HIGHWAY
- HIGHWAY INTERCHANGE
- COUNTY LINE
- STATE LINE
- INCORPORATED CITY BOUNDARY
- RESERVATION BOUNDARY
- PAVED OR GRAVEL PUBLIC ROAD MAINTENANCE NOT CITY OR COUNTY RESPONSIBILITY

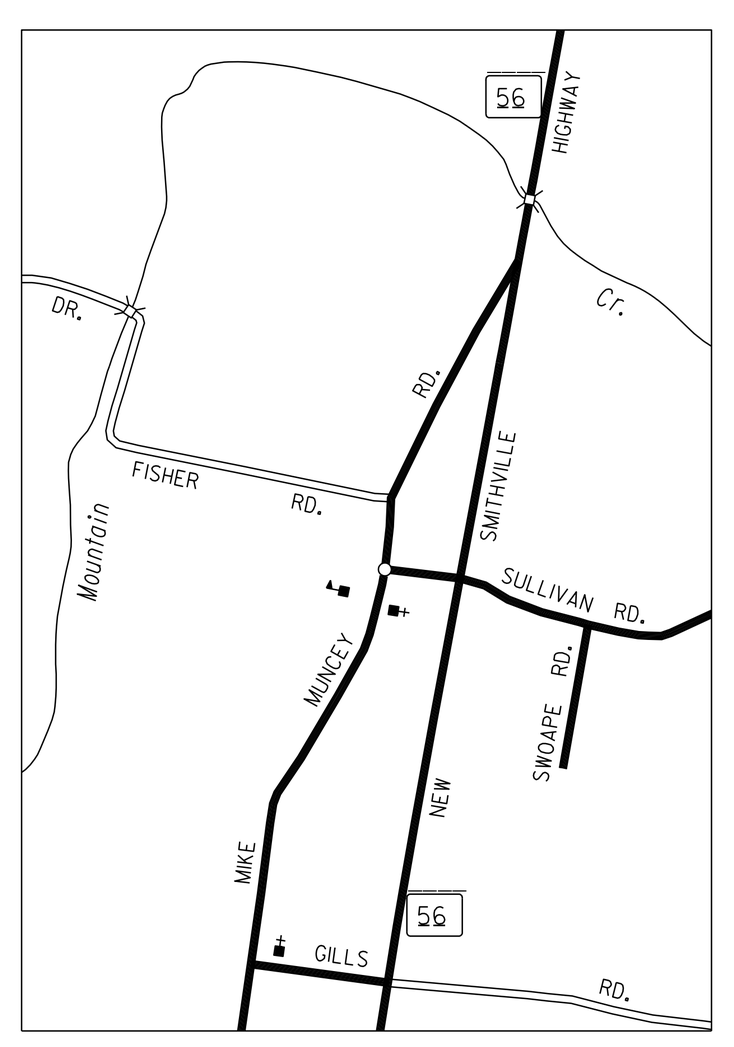

DIBRELL
6

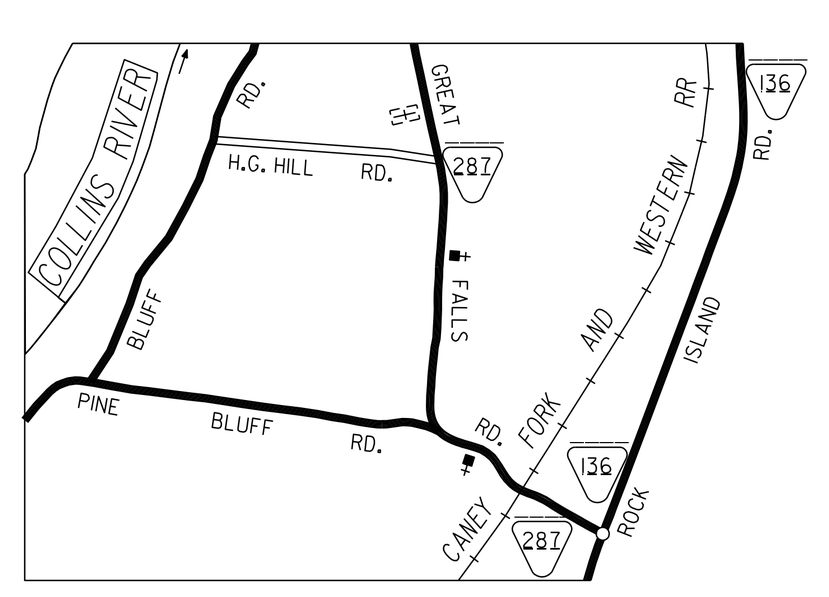

ROCK ISLAND
7

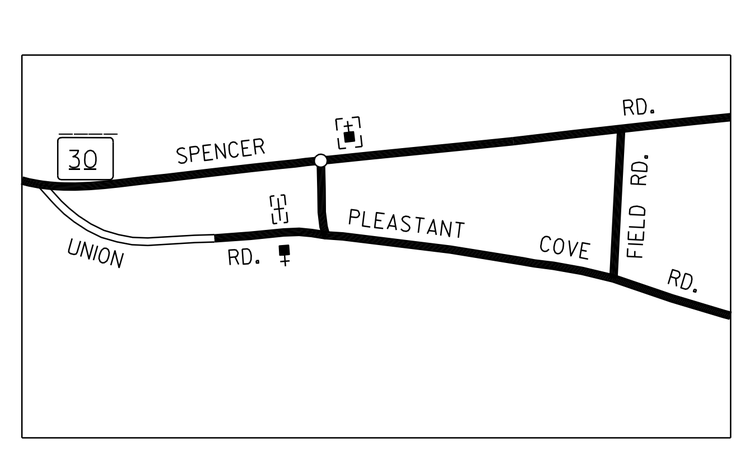

UNION
8

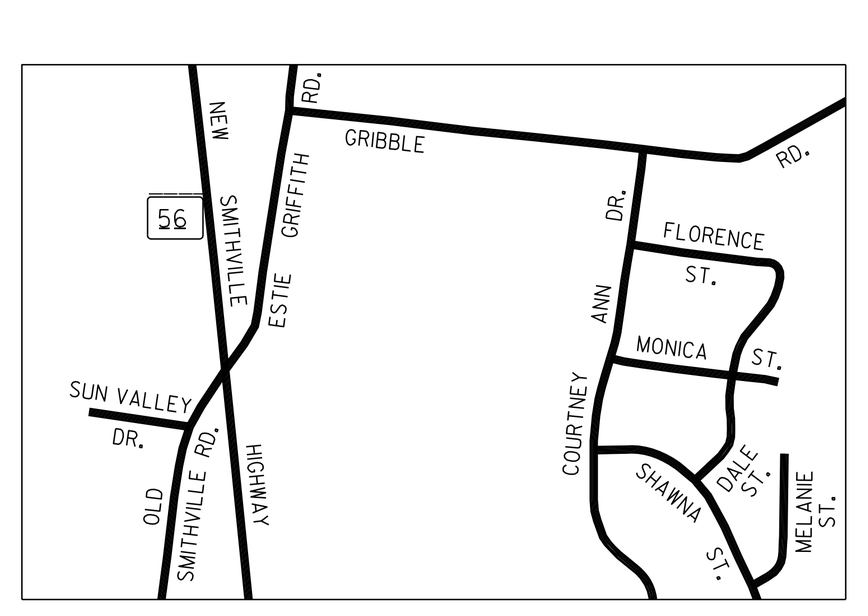

AREA NORTH OF Mc MINNVILLE
9

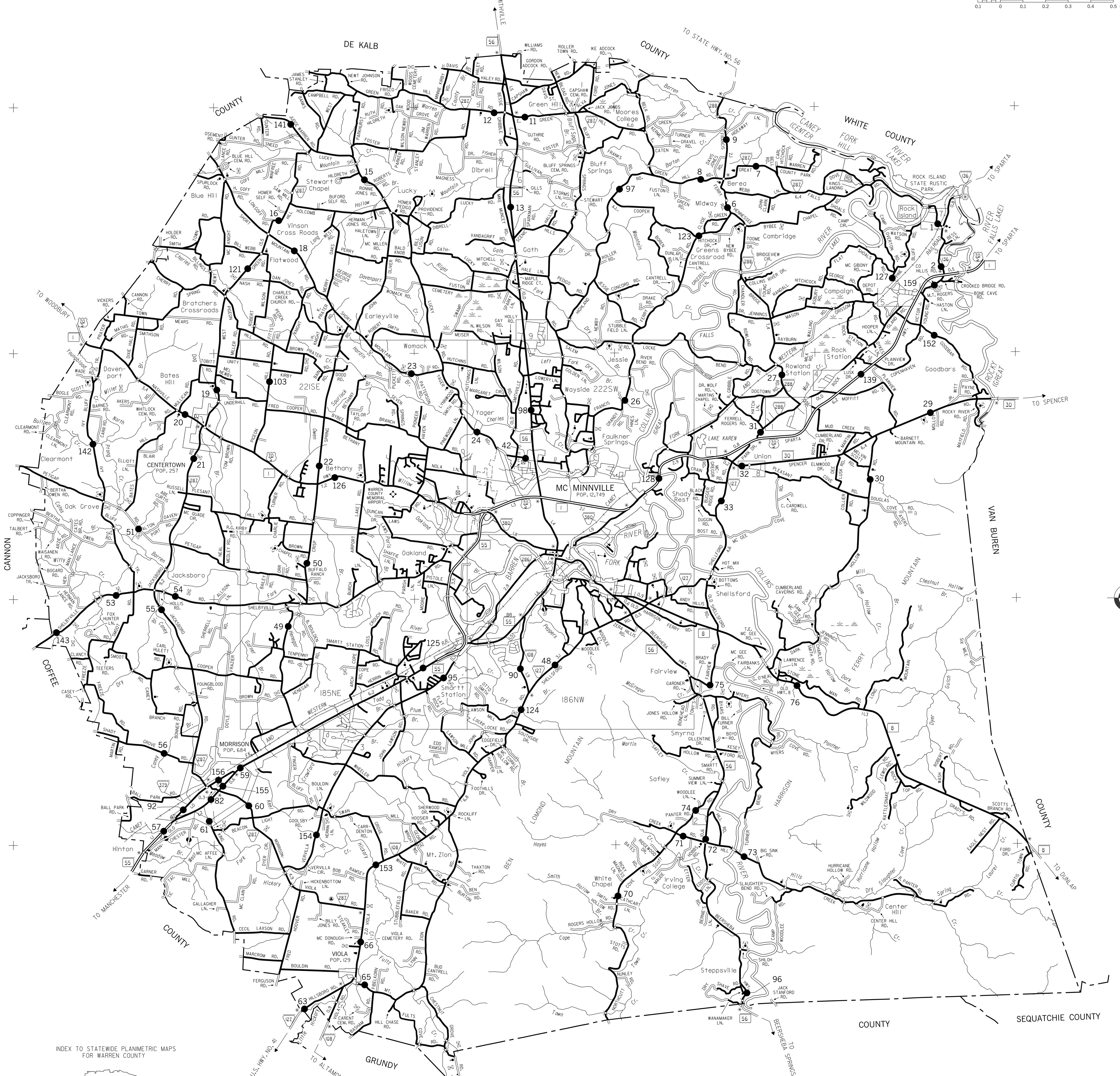

LEGEND

COVERAGE COUNTS	● 43
ATR	■ 43
EDL	▲ 43

NOTES

HIGHEST STATION NUMBER FOR THIS COUNTY – 159

STATION NUMBERS ON **WARREN COUNTY** MAP
1–2–6–7–8–9–11–12–13–15–16–18–19–20–21–22–23–24–26–27–
29–30–31–32–33–42–48–49–50–51–53–54–55–56–57–59–60–
61–63–65–66–70–71–72–73–74–75–76–82–90–92–95–96–
97–98–103–121–123–124–125–126–127–128–139–141–142–
143–152–153–154–155–156–159

ADVANCED PRINT SUBJECT TO CORRECTION

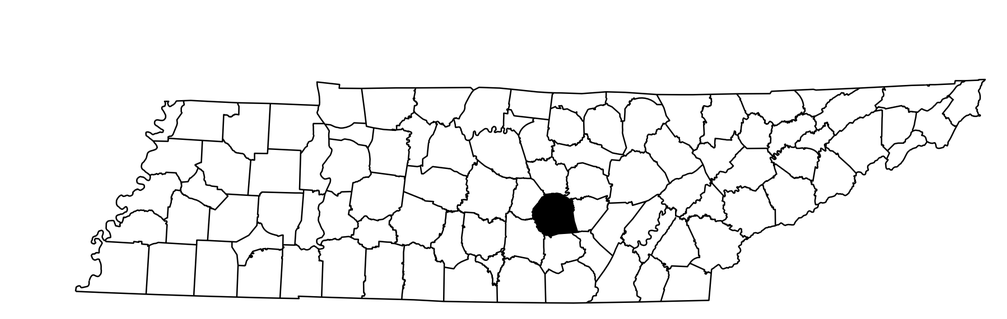

ADVANCED PRINT SUBJECT TO CORRECTION

2013 TRAFFIC MAP

WARREN COUNTY

TENNESSEE

PREPARED BY THE
TENNESSEE DEPARTMENT OF TRANSPORTATION
LONG RANGE AND PROJECT PLANNING DIVISIONS
IN COOPERATION WITH THE
U.S. DEPARTMENT OF TRANSPORTATION
FEDERAL HIGHWAY ADMINISTRATION

SCALE

1 0 1 2 3 4 MILES

2013

INDEX TO STATEWIDE PLANIMETRIC MAPS FOR WARREN COUNTY

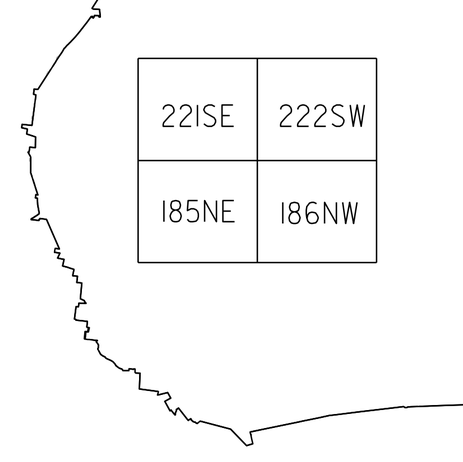

1 COUNTY MAP SHEET WITH
4 STATEWIDE PLANIMETRIC MAP SHEETS AND
3 SUPPLEMENTAL CITY MAP SHEETS
CENTERTOWN
MORRISON
VIOLA

MAP RECORD	
FIELD DATA OBTAINED IN 2002	
FIELD EXAMINATION MADE IN	
REVISIONS	
FEATURE	DATE

LAMBERT CONFORMAL CONIC PROJECTION
20,000 FOOT GRID TICKS BASED ON THE TENNESSEE COORDINATE SYSTEM (1927 NORTH AMERICAN DATUM)

POPULATION OF WARREN COUNTY
38,276 (2000 CENSUS)

AUTHORIZATION NO. 401901048900

County Number	Station Number	Year	AADT
89	000001	2013	1180
89	000002	2013	2308
89	000006	2013	844
89	000007	2013	486
89	000008	2013	591
89	000009	2013	268
89	000011	2013	1194
89	000012	2013	1051
89	000013	2013	4760
89	000015	2013	459
89	000016	2013	419
89	000018	2013	763
89	000019	2013	954
89	000020	2013	4655
89	000021	2013	1481
89	000022	2013	919
89	000023	2013	1311
89	000024	2013	2503
89	000026	2013	904
89	000027	2013	1236
89	000029	2013	1366
89	000030	2013	175
89	000031	2013	2395
89	000032	2013	1846
89	000033	2013	1341
89	000035	2013	3425
89	000036	2013	3817
89	000037	2013	8030
89	000038	2013	7942
89	000039	2013	2292
89	000040	2013	2599
89	000041	2013	9609
89	000042	2013	1421
89	000043	2013	6362
89	000044	2013	5830
89	000045	2013	1846
89	000047	2013	5226
89	000048	2013	910
89	000049	2013	1246
89	000050	2013	1142
89	000051	2013	103
89	000053	2013	567
89	000054	2013	687
89	000055	2013	1162
89	000056	2013	348
89	000057	2013	8405
89	000059	2013	11010
89	000060	2013	1200
89	000061	2013	576
89	000063	2013	861
89	000065	2013	510

County Number	Station Number	Year	AADT
89	000066	2013	1861
89	000070	2013	370
89	000071	2013	411
89	000072	2013	1445
89	000073	2013	421
89	000074	2013	320
89	000075	2013	399
89	000076	2013	1616
89	000077	2013	13290
89	000078	2013	16728
89	000079	2013	14614
89	000080	2013	14387
89	000081	2013	8710
89	000082	2013	8469
89	000083	2013	17670
89	000084	2013	5027
89	000085	2013	9108
89	000086	2013	1970
89	000087	2013	6610
89	000088	2013	3930
89	000089	2013	5544
89	000090	2013	2473
89	000092	2013	807
89	000093	2013	15737
89	000094	2013	3206
89	000095	2013	1395
89	000096	2013	677
89	000097	2013	160
89	000098	2013	7269
89	000101	2013	5140
89	000103	2013	670
89	000105	2013	1188
89	000106	2013	680
89	000107	2013	812
89	000108	2013	1307
89	000109	2013	7212
89	000110	2013	2474
89	000111	2013	1570
89	000112	2013	4880
89	000113	2013	4945
89	000114	2013	2466
89	000116	2013	525
89	000117	2013	568
89	000118	2013	1751
89	000119	2013	1217
89	000120	2013	1979
89	000121	2013	602
89	000122	2013	3214
89	000123	2013	550
89	000124	2013	2890
89	000125	2013	13180

County Number	Station Number	Year	AADT
89	000126	2013	6110
89	000127	2013	369
89	000128	2013	11570
89	000129	2013	1223
89	000130	2013	509
89	000131	2013	15614
89	000132	2013	638
89	000133	2013	1371
89	000134	2013	1773
89	000135	2013	821
89	000136	2013	9260
89	000137	2013	10482
89	000138	2013	1252
89	000139	2013	5744
89	000141	2013	227
89	000142	2013	108
89	000143	2013	436
89	000144	2013	344
89	000145	2013	129
89	000146	2013	572
89	000147	2013	357
89	000148	2013	1738
89	000149	2013	712
89	000150	2013	733
89	000151	2013	1538
89	000152	2013	237
89	000153	2013	1480
89	000154	2013	395
89	000155	2013	9778
89	000156	2013	1280
89	000157	2013	1947
89	000158	2013	16369
89	000159	2013	189