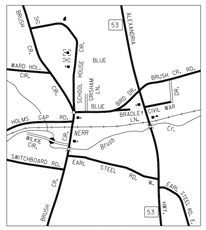

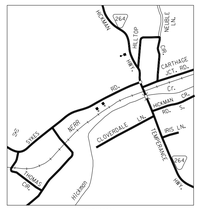

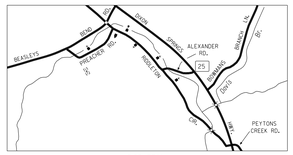

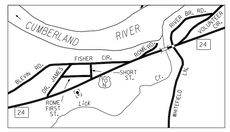

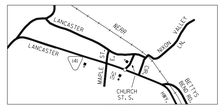

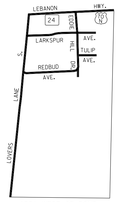

SCALE OF INSETS

0.1 0 0.1 0.2 0.3 0.4 0.5 MILES

N

LEGEND

- SCHOOL
- CHURCH
- CHURCH WITH CEMETERY
- CEMETERY
- HOSPITAL
- POST OFFICE
- HIGHWAY PATROL STATION
- CITY HALL OR COMMUNITY CENTER
- MONUMENT
- AIRPORT , COMPLETE FACILITIES
- AIRPORT , LIMITED FACILITIES
- LANDING AREA OR STRIP
- POWER PLANT
- WEIGHT STATION
- HIGHWAY GARAGE (S-STATE , C-COUNTY)
- TRIANGULATION STATION
- OBSERVATION OR LOOKOUT TOWER
- COUNTY SEAT
- OTHER CITIES AND VILLAGES
- RADIO OR TELEVISION STATION
- POINT OF INTEREST
- DOT TO INDICATE LOCATION OF ANY CULTURAL FEATURE OUT OF PLACE
- 40 INTERSTATE HIGHWAY MARKER
- 70 U S NUMBERED HIGHWAY MARKER
- 5 STATE HIGHWAY MARKER (FEDERAL AID PRIMARY SYSTEM)
- 5 STATE HIGHWAY MARKER (FEDERAL AID SECONDARY SYSTEM)
- 2578 PROMINENT PEAK WITH ELEVATION
- LAKE WITH DAM
- RESERVOIR , POND OR LAKE
- LEVEE OR DYKE
- DRAINAGE CANAL
- NARROW STREAM
- WIDE STREAM
- DAM WITH LOCK
- HEAD OF NAVIGATION
- NAVIGABLE STREAM
- GRADE CROSSING
- UNDERPASS-ROAD BELOW
- OVERHEAD-ROAD ABOVE
- RAILROAD TUNNEL
- GRADE SEPARATION
- FORD
- LOW WATER BRIDGE
- FREE FERRY OR TOLL FERRY
- HIGHWAY BRIDGE-OVER 20 FEET
- HIGHWAY BRIDGE-LONG RIVER CROSSING (C-CONCRETE, S-STEEL, W-WOOD)
- PRIMITIVE OR UNIMPROVED ROAD
- GRADED AND DRAINED, SOIL, GRAVEL OR STONE SURFACED ROAD
- PAVED ROAD
- PAVED HIGHWAY OR ROAD
- DIVIDED ROADWAY
- 0.5 DISTANCE IN MILES BETWEEN DESIGNATED POINTS
- (FCA) FULL CONTROL OF ACCESS
- NPS NATIONAL PARK SERVICE HIGHWAY
- HIGHWAY INTERCHANGE
- COUNTY LINE
- STATE LINE
- MONUMENTED BOUNDARY MARKER
- INCORPORATED CITY BOUNDARY
- RESERVATION BOUNDARY

2013 TRAFFIC MAP

SMITH COUNTY

TENNESSEE

PREPARED BY THE

TENNESSEE DEPARTMENT OF TRANSPORTATION
LONG RANGE AND PROJECT PLANNING DIVISIONS
IN COOPERATION WITH THE
U.S. DEPARTMENT OF TRANSPORTATION
FEDERAL HIGHWAY ADMINISTRATION

LEGEND

COVERAGE COUNTS	● 43
ATR	■ 43
EDL	▲ 43

NOTES

HIGHEST STATION NUMBER FOR THIS COUNTY – 103
ATR–43 (990)
ATR–44 (991)

STATION NUMBERS ON **SMITH COUNTY** MAP

1–2–4–5–7–8–9–10–13–14–15–16–17–19–20–21–22–23–
24–25–26–27–29–30–31–32–39–41–42–43–45–46–47–
48–50–51–52–54–56–57–58–59–61–64–66–67–68–
70–72–73–74–76–77–78–79–80–81–82–83–85–87–88–
91–92–93–94–95–96–97–99–101–103

MAP RECORD
FIELD DATA OBTAINED IN 1993
FIELD EXAMINATION MADE IN 1999

REVISIONS

FEATURE	DATE

INDEX TO STATEWIDE PLANIMETRIC MAPS FOR SMITH COUNTY

1 COUNTY MAP SHEET WITH
2 STATEWIDE PLANIMETRIC MAP SHEETS

LAMBERT CONFORMAL CONIC PROJECTION
20,000 FOOT GRID TICKS BASED ON THE
TENNESSEE COORDINATE SYSTEM
(1927 NORTH AMERICAN DATUM)

POPULATION OF SMITH COUNTY
14,143 (1990 CENSUS)

SCALE

1 0 1 2 3 4 MILES

2013

AUTHORIZATION NO. 40/90/998000

County Number	Station Number	Year	AADT
80	000001	2013	671
80	000002	2013	357
80	000004	2013	218
80	000005	2013	401
80	000007	2013	255
80	000008	2013	232
80	000009	2013	1002
80	000010	2013	722
80	000013	2013	135
80	000014	2013	236
80	000015	2013	2948
80	000016	2013	1930
80	000017	2013	2247
80	000019	2013	313
80	000020	2013	419
80	000021	2013	83
80	000022	2013	539
80	000023	2013	196
80	000024	2013	450
80	000025	2013	754
80	000026	2013	186
80	000027	2013	3507
80	000029	2013	399
80	000030	2013	442
80	000031	2013	184
80	000032	2013	1453
80	000033	2013	5891
80	000034	2013	5350
80	000035	2013	478
80	000037	2013	1816
80	000038	2013	6542
80	000039	2013	264
80	000041	2013	682
80	000042	2013	74
80	000043	2013	559
80	000045	2013	239
80	000046	2013	475
80	000047	2013	503
80	000048	2013	795
80	000050	2013	1776
80	000051	2013	1058
80	000052	2013	377
80	000054	2013	3170
80	000056	2013	390
80	000057	2013	571
80	000058	2013	864
80	000059	2013	489
80	000061	2013	32771
80	000063	2013	7634
80	000064	2013	2684
80	000065	2013	3885

County Number	Station Number	Year	AADT
80	000066	2013	3160
80	000067	2013	1582
80	000068	2013	696
80	000070	2013	3547
80	000071	2013	9024
80	000072	2013	311
80	000073	2013	10790
80	000074	2013	161
80	000076	2013	196
80	000077	2013	76
80	000078	2013	92
80	000079	2013	88
80	000080	2013	283
80	000081	2013	1420
80	000082	2013	971
80	000083	2013	406
80	000084	2013	8195
80	000085	2013	185
80	000086	2013	14378
80	000087	2013	1437
80	000088	2013	1003
80	000089	2013	7474
80	000091	2013	1231
80	000092	2013	217
80	000093	2013	4524
80	000094	2013	332
80	000095	2013	44
80	000096	2013	551
80	000097	2013	58
80	000098	2013	1944
80	000099	2013	36
80	000100	2013	5273
80	000101	2013	2708
80	000103	2013	783
80	000990	2013	2400
80	000991	2013	32145