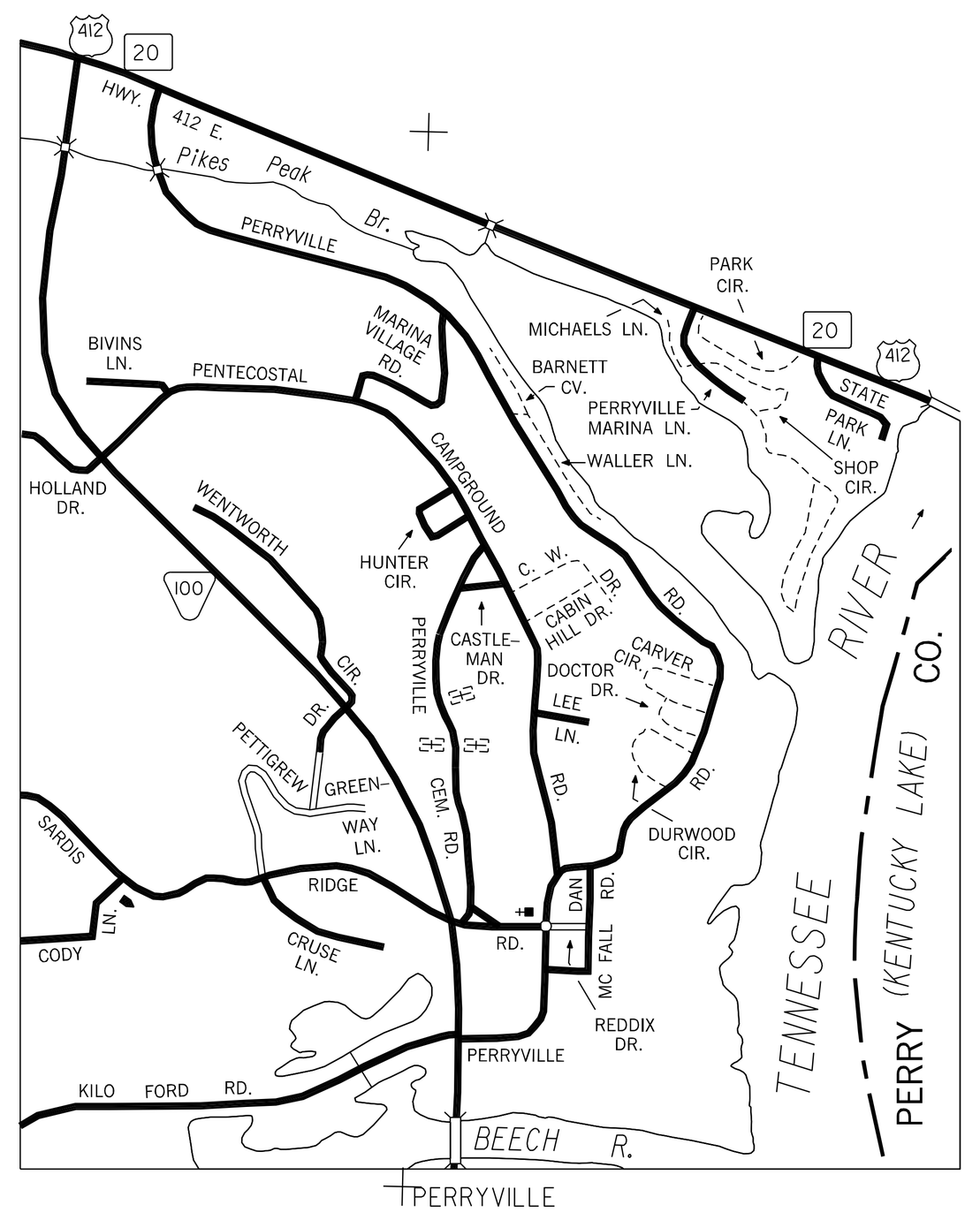

PERRYVILLE
1

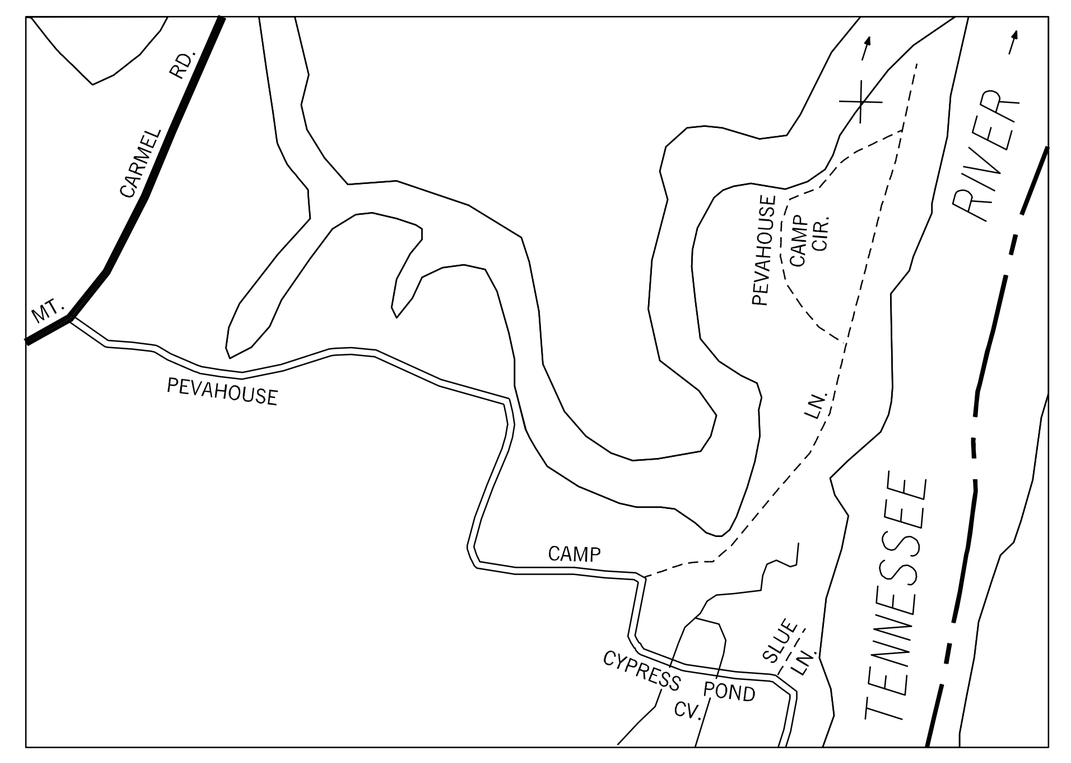

EAST OF MT. CARMEL
2

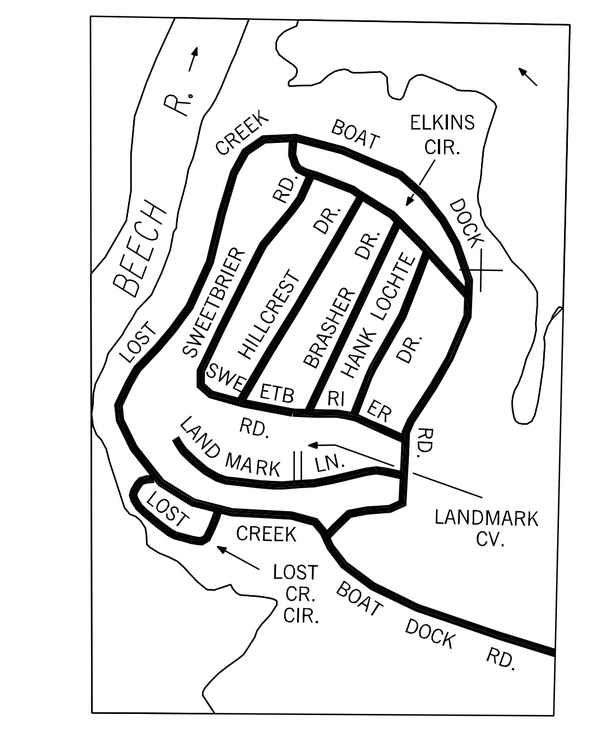

AREA S.W. OF PERRYVILLE
3

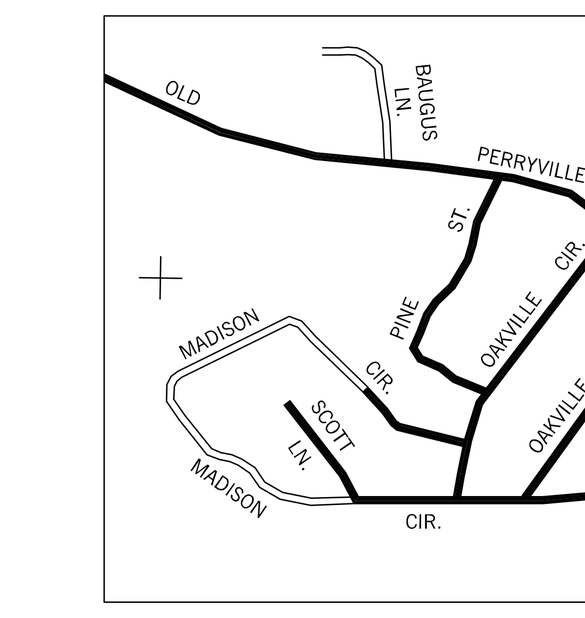

AREA EAST OF PARSONS
4

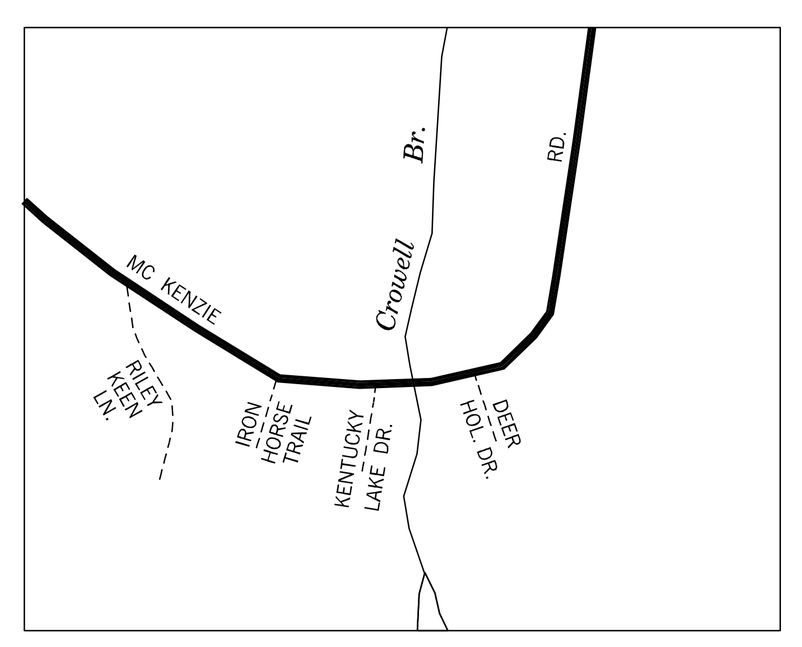

WEST OF PERRYVILLE
5

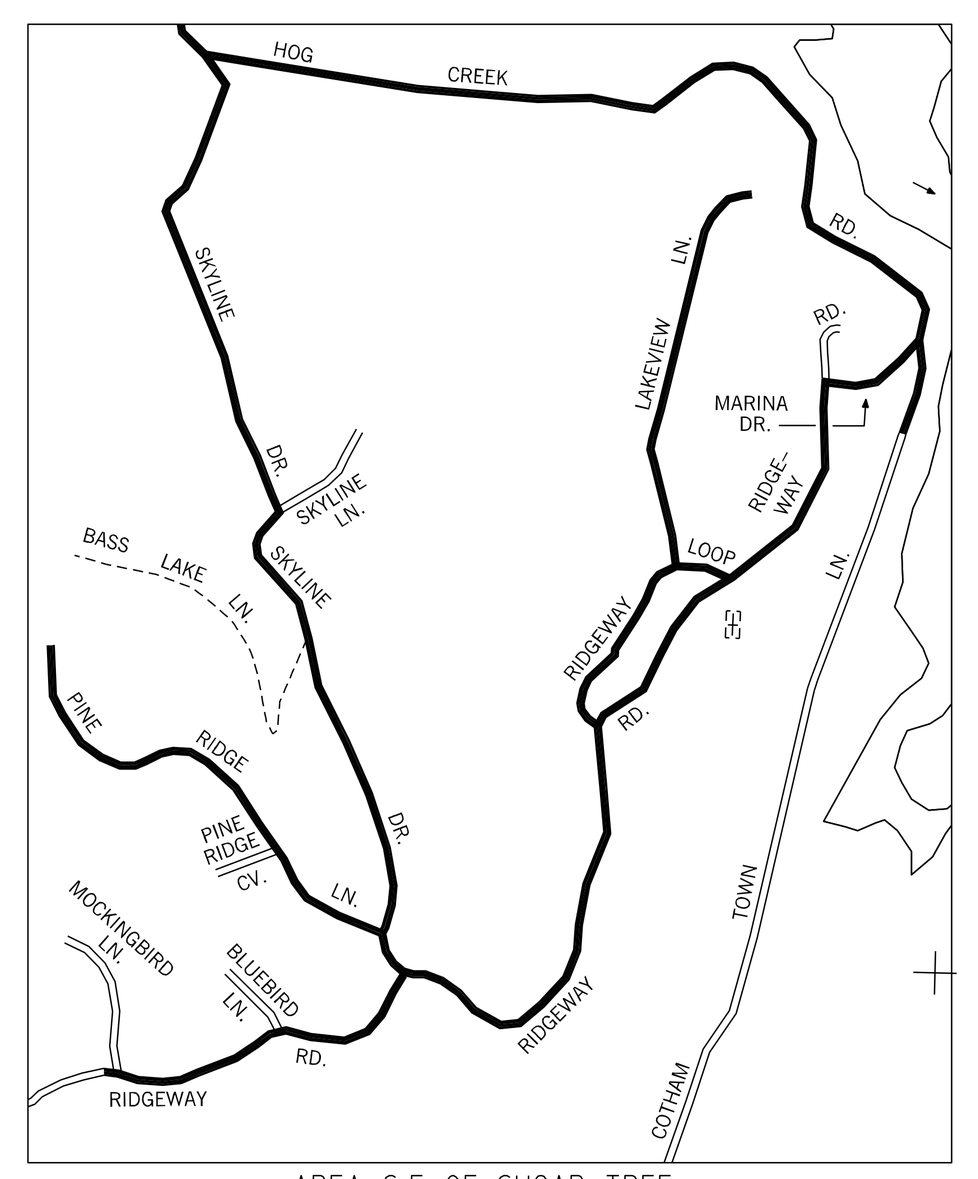

AREA S.E. OF SUGAR TREE
6

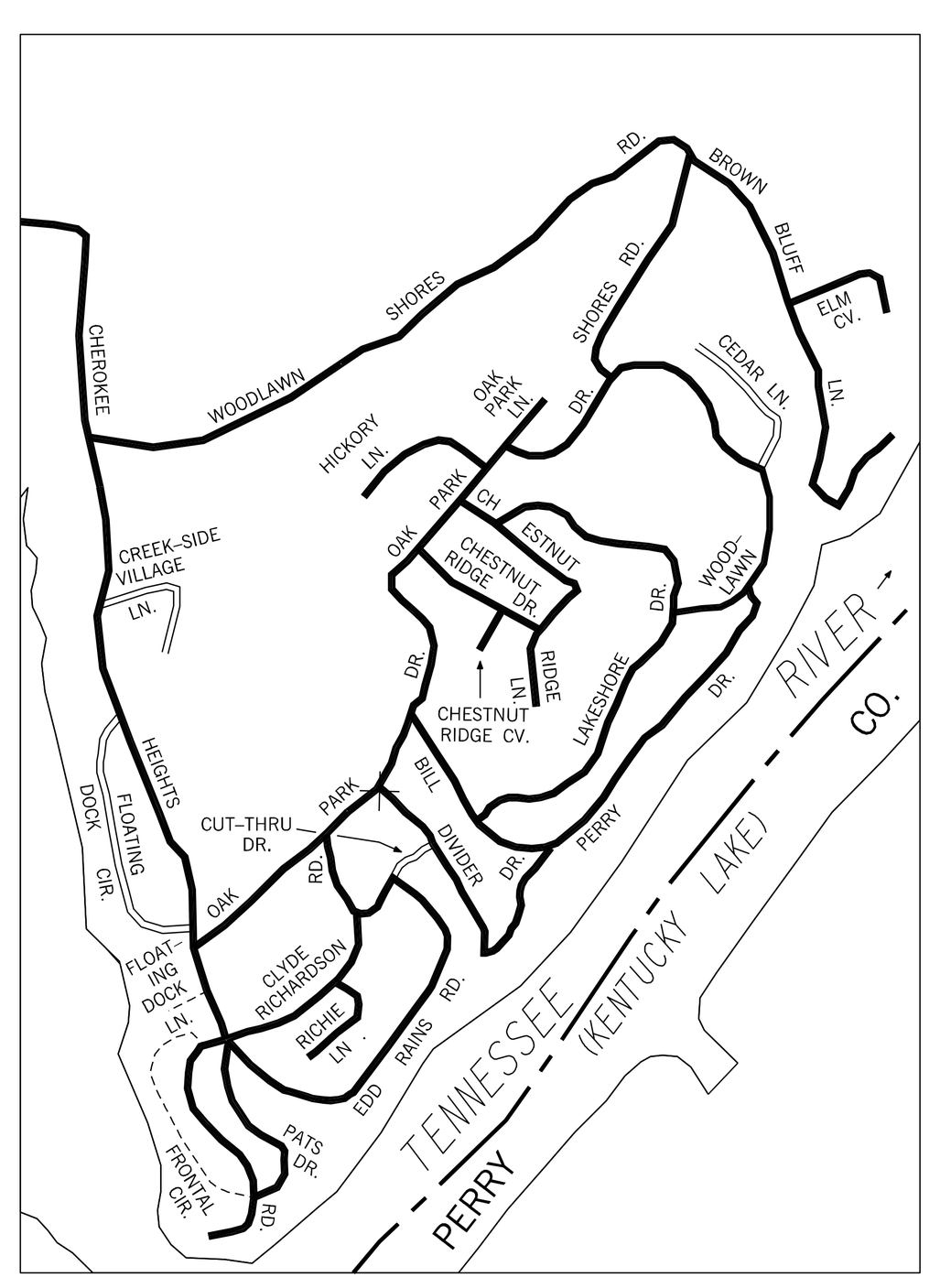

AREA S.E. OF COZETTE
8

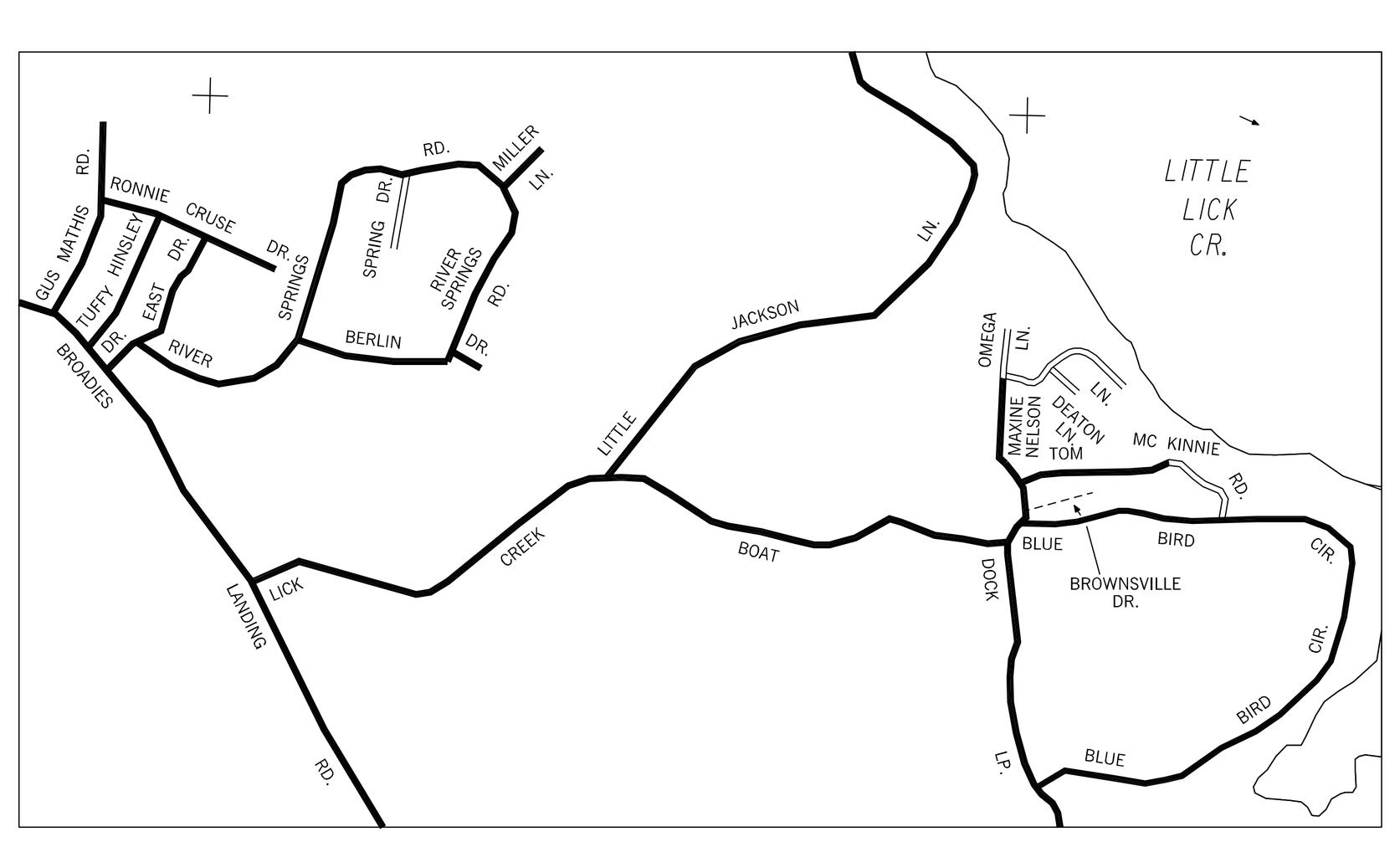

AREA N. E. PARSONS
9

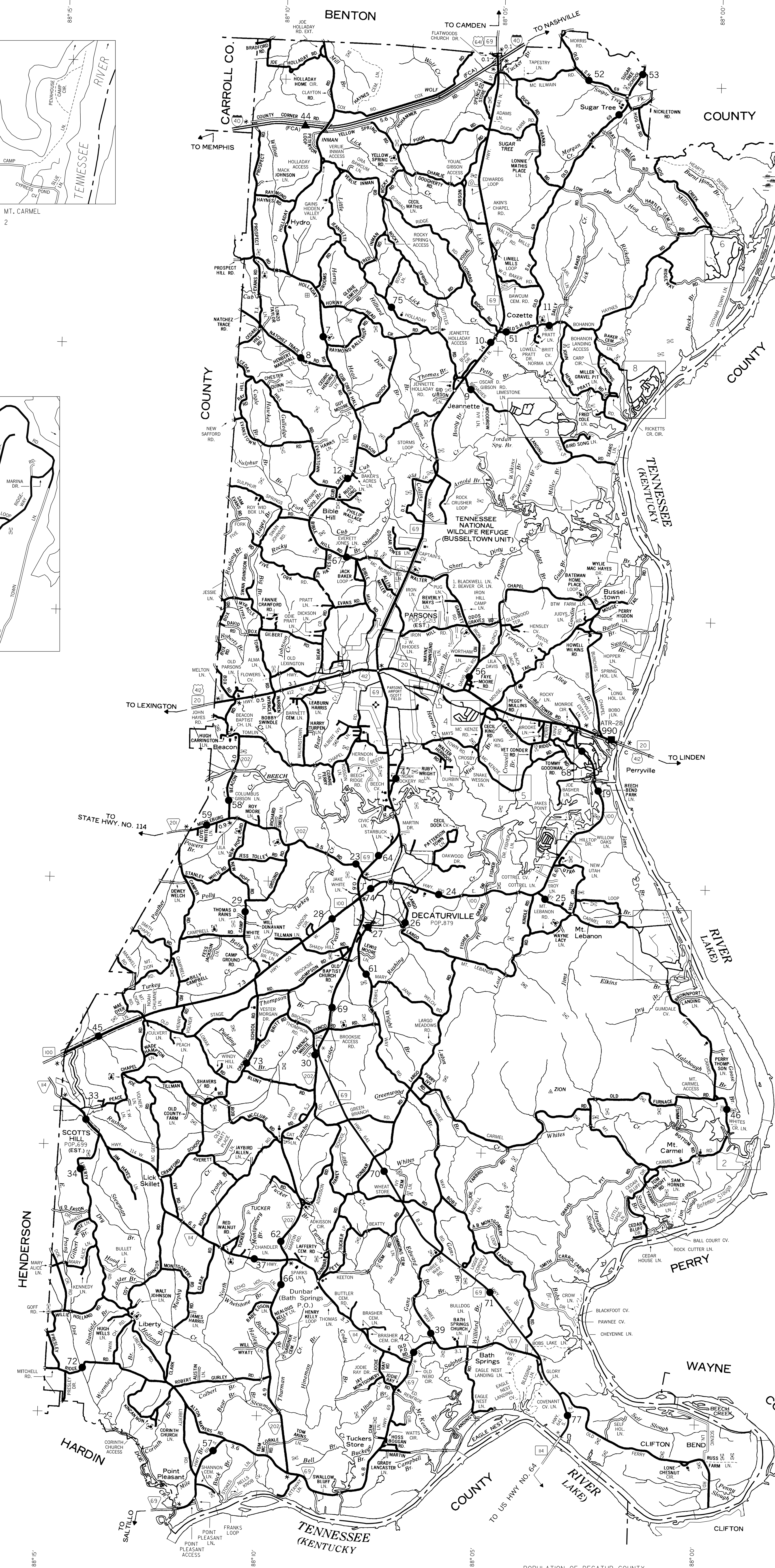

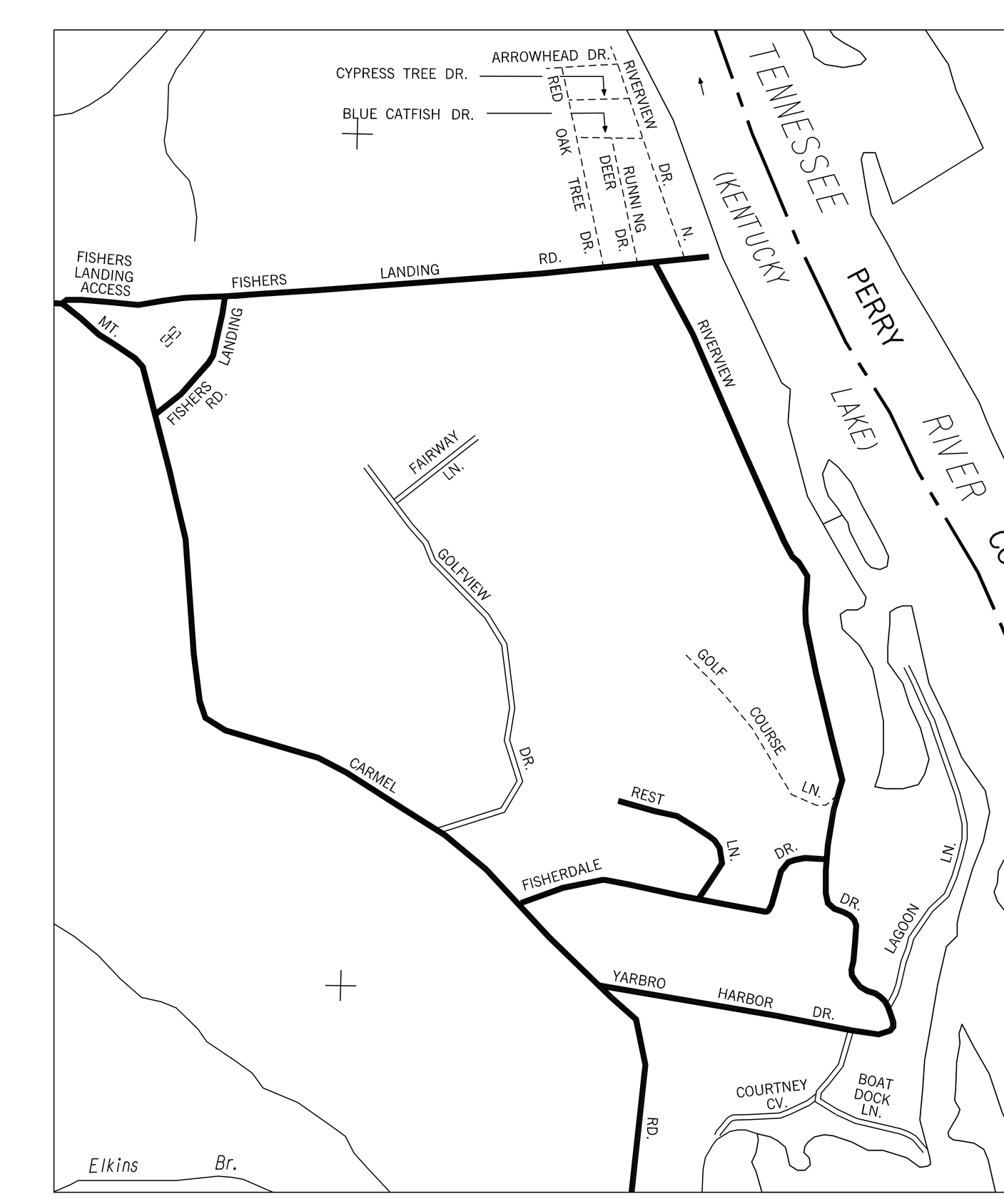

AREA EAST OF MT. LEBANON
7

SCALE OF INSETS

0.1 0 0.1 0.2 0.3 0.4 0.5 MILES

N

LEGEND

- SCHOOL
- CHURCH
- CHURCH WITH CEMETERY
- CEMETERY
- HOSPITAL
- POST OFFICE
- CITY HALL OR COMMUNITY CENTER
- MONUMENT
- AIRPORT , COMPLETE FACILITIES
- AIRPORT , LIMITED FACILITIES
- LANDING AREA OR STRIP
- HIGHWAY GARAGE (S-STATE , C-COUNTY)
- TRIANGULATION STATION
- OBSERVATION OR LOOKOUT TOWER
- COUNTY SEAT
- OTHER CITIES AND VILLAGES
- RADIO OR TELEVISION STATION
- POINT OF INTEREST
- DOT TO INDICATE LOCATION OF ANY CULTURAL FEATURE OUT OF PLACE
- 40 INTERSTATE HIGHWAY
- 70 U S NUMBERED HIGHWAY
- 5 STATE HIGHWAY
- 5 STATE HIGHWAY
- 2578 PROMINENT PEAK WITH ELEVATION
- LAKE WITH DAM
- RESERVOIR , POND OR LAKE
- LEVEE OR DYKE
- DRAINAGE CANAL
- NARROW STREAM
- WIDE STREAM
- DAM WITH LOCK
- HEAD OF NAVIGATION
- NAVIGABLE STREAM
- GRADE CROSSING
- UNDERPASS-ROAD BELOW
- OVERHEAD-ROAD ABOVE
- RAILROAD TUNNEL
- GRADE SEPARATION
- FORD
- LOW WATER BRIDGE
- FF-TF FREE FERRY OR TOLL FERRY
- HIGHWAY BRIDGE-OVER 20 FEET
- HIGHWAY BRIDGE-LONG RIVER CROSSING
- PRIMITIVE OR UNIMPROVED ROAD
- GRADED AND DRAINED, SOIL, GRAVEL OR STONE SURFACED ROAD
- PAVED ROAD
- PAVED HIGHWAY OR ROAD
- DIVIDED ROADWAY
- 0.5 DISTANCE IN MILES BETWEEN DESIGNATED POINTS
- (FCA) FULL CONTROL OF ACCESS
- NPS NATIONAL PARK SERVICE HIGHWAY
- HIGHWAY INTERCHANGE
- COUNTY LINE
- STATE LINE
- INCORPORATED CITY BOUNDARY
- RESERVATION BOUNDARY

LEGEND

COVERAGE COUNTS	●	143
ATR	■	143
EDL	▲	143

NOTES

HIGHEST STATION NUMBER FOR THIS COUNTY – 78
ATR–28 (990)

STATION NUMBERS ON **DECATUR COUNTY** MAP
4–7–8–9–10–11–12–19–23–24–25–26–27–28–29–30–
33–34–37–39–42–44–45–46–47–51–52–53–56–57–58–
59–61–62–64–66–67–68–69–70–71–72–73–74–75–77

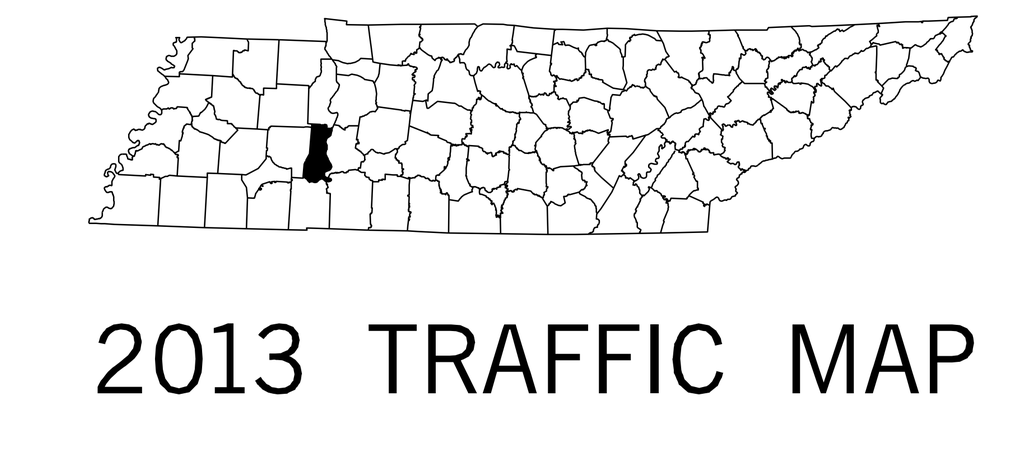

2013 TRAFFIC MAP
DECATUR COUNTY
TENNESSEE

PREPARED BY THE
TENNESSEE DEPARTMENT OF TRANSPORTATION
LONG RANGE AND PROJECT PLANNING DIVISIONS
IN COOPERATION WITH THE
U.S. DEPARTMENT OF TRANSPORTATION
FEDERAL HIGHWAY ADMINISTRATION

SCALE
1 0 1 2 3 4 MILES

2013

MAP RECORD

FIELD DATA OBTAINED IN 1995
FIELD EXAMINATION MADE IN 1998

REVISIONS	
FEATURE	DATE

1 COUNTY MAP SHEET WITH
3 SUPPLEMENTAL CITY MAP SHEETS
DECATURVILLE
PARSONS
SCOTTS HILL

POPULATION OF DECATUR COUNTY
10,472 (1990 CENSUS)

LAMBERT CONFORMAL CONIC PROJECTION
20,000 FOOT GRID TICKS BASED ON THE
TENNESSEE COORDINATE SYSTEM
(1927 NORTH AMERICAN DATUM)

AUTHORIZATION NO. 401901982000

County Number	Station Number	Year	AADT
20	000004	2013	100
20	000007	2013	253
20	000008	2013	156
20	000009	2013	447
20	000010	2013	3528
20	000011	2013	335
20	000012	2013	510
20	000014	2013	911
20	000015	2013	3754
20	000019	2013	1549
20	000021	2013	7970
20	000022	2013	5944
20	000023	2013	771
20	000024	2013	1222
20	000025	2013	514
20	000026	2013	98
20	000027	2013	357
20	000028	2013	3170
20	000029	2013	66
20	000030	2013	197
20	000033	2013	1610
20	000034	2013	334
20	000037	2013	750
20	000039	2013	149
20	000042	2013	584
20	000044	2013	37758
20	000045	2013	2838
20	000046	2013	112
20	000047	2013	564
20	000051	2013	441
20	000052	2013	331
20	000053	2013	234
20	000054	2013	8329
20	000056	2013	245
20	000057	2013	193
20	000058	2013	314
20	000059	2013	466
20	000060	2013	1229
20	000061	2013	392
20	000062	2013	504
20	000064	2013	5658
20	000065	2013	4471
20	000066	2013	410
20	000067	2013	993
20	000068	2013	1703
20	000069	2013	2486
20	000070	2013	1652
20	000071	2013	1466
20	000072	2013	61
20	000073	2013	156
20	000074	2013	2208

County Number	Station Number	Year	AADT
20	000075	2013	161
20	000076	2013	11343
20	000077	2013	1491
20	000078	2013	1063
20	000990	2013	2589