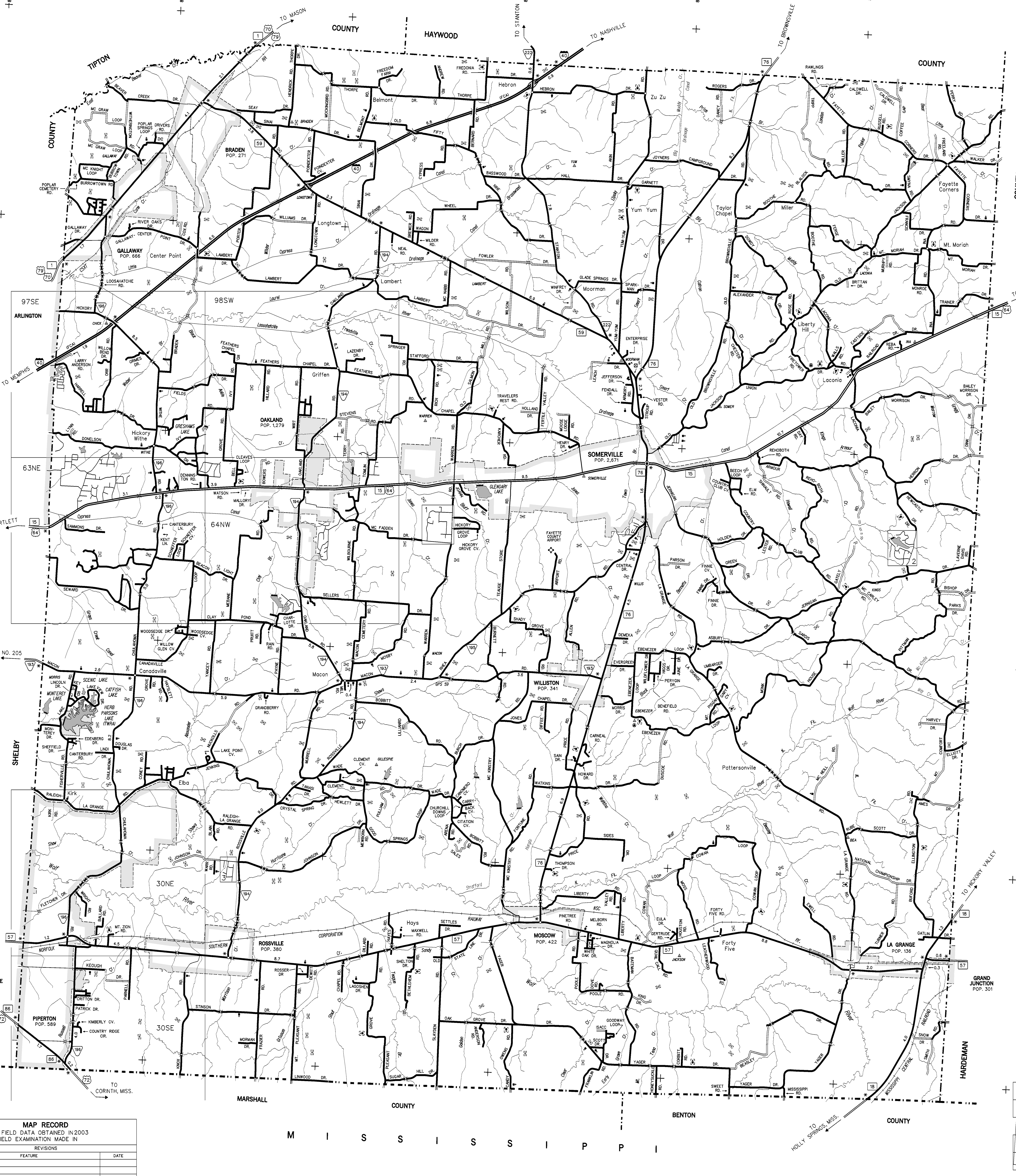

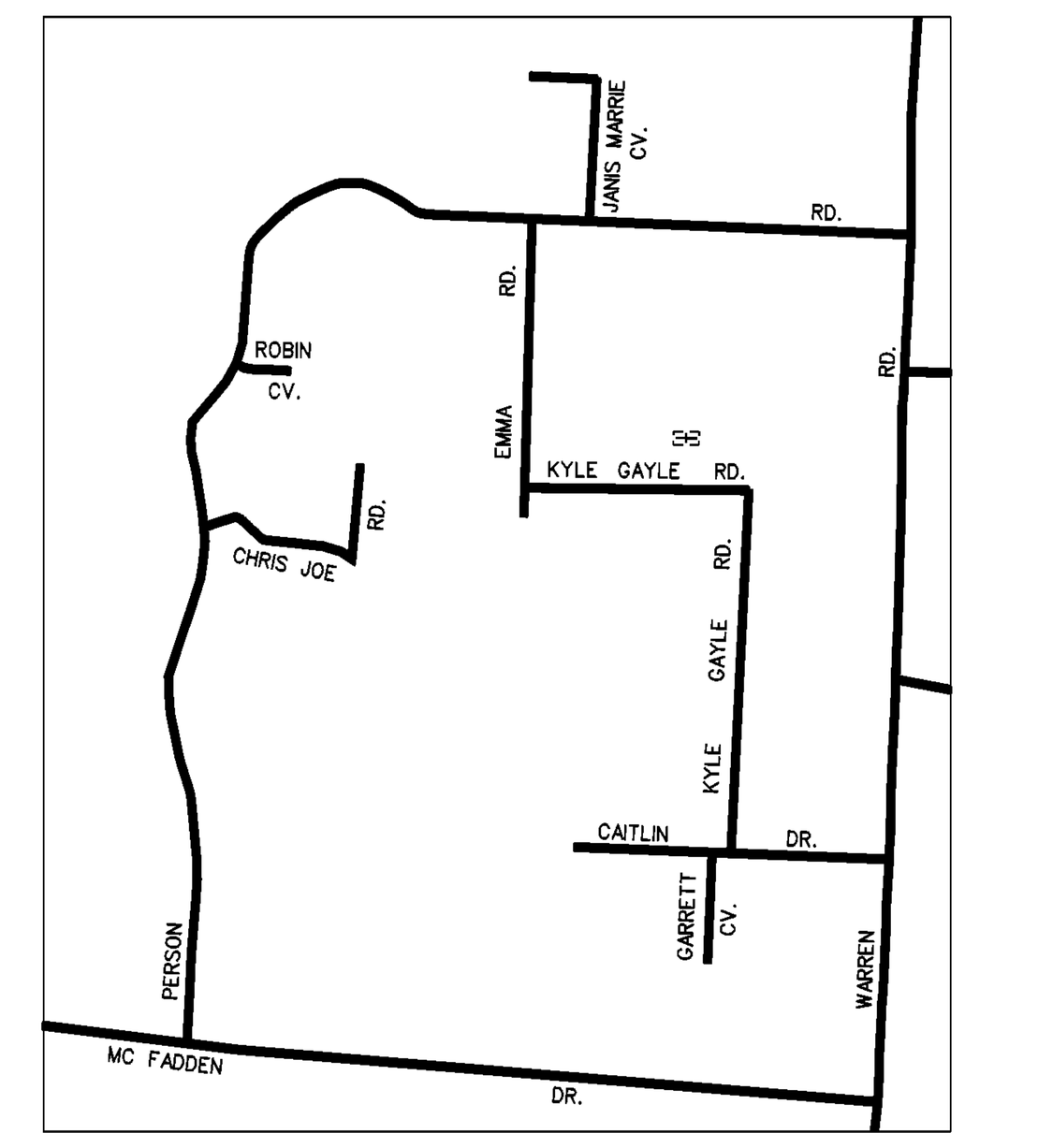

AREA S. W. OF SOMERVILLE
1

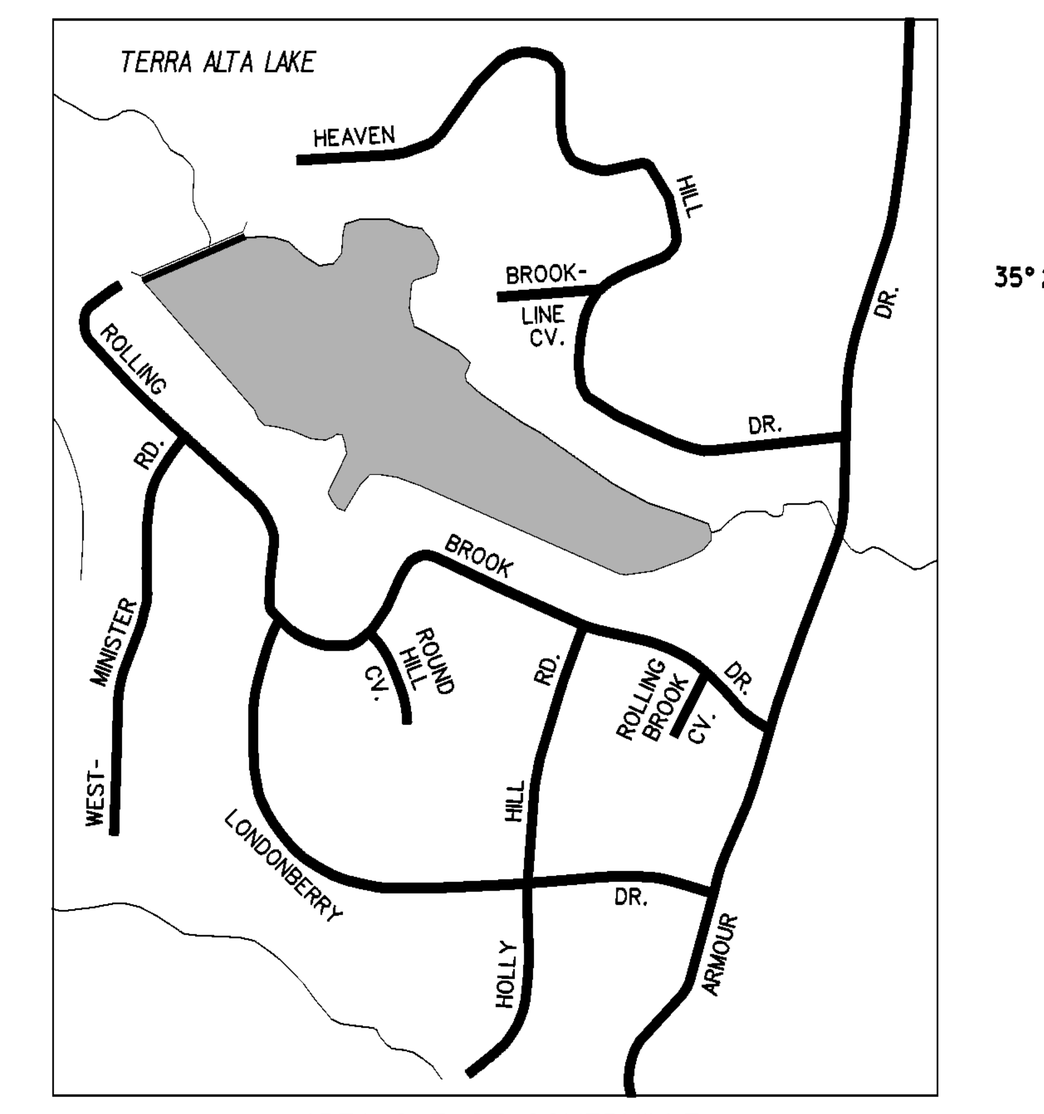

AREA S. E. OF SOMERVILLE
2

SCALE OF INSETS

0.1 0 0.1 0.2 0.3 0.4 0.5 MILES

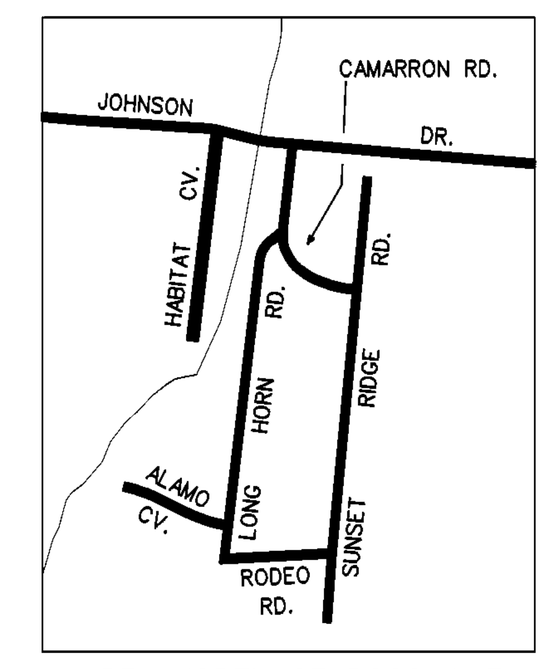

AREA NORTH OF ROSSVILLE
3

LEGEND

- SCHOOL
- CHURCH
- CHURCH WITH CEMETERY
- CEMETERY
- HOSPITAL
- POST OFFICE
- HIGHWAY PATROL STATION
- CITY HALL OR COMMUNITY CENTER
- MONUMENT
- AIRPORT , COMPLETE FACILITIES
- AIRPORT , LIMITED FACILITIES
- LANDING AREA OR STRIP
- POWER PLANT
- HIGHWAY GARAGE (S-STATE , C-COUNTY)
- TRIANGULATION STATION
- OBSERVATION OR LOOKOUT TOWER
- COUNTY SEAT
- OTHER CITIES AND VILLAGES
- RADIO OR TELEVISION STATION
- POINT OF INTEREST
- DOT TO INDICATE LOCATION OF ANY CULTURAL FEATURE OUT OF PLACE
- 40 INTERSTATE HIGHWAY MARKER
- 70 U S NUMBERED HIGHWAY MARKER
- 5 STATE HIGHWAY MARKER
- 5 STATE HIGHWAY MARKER
- 2578 PROMINENT PEAK WITH ELEVATION
- LAKE WITH DAM
- RESERVOIR , POND OR LAKE
- LEVEE OR DYKE
- DRAINAGE CANAL
- NARROW STREAM
- WIDE STREAM
- DAM WITH LOCK
- HEAD OF NAVIGATION
- NAVIGABLE STREAM
- GRADE CROSSING
- UNDERPASS-ROAD BELOW
- OVERHEAD-ROAD ABOVE
- RAILROAD TUNNEL
- GRADE SEPARATION
- FORD
- LOW WATER BRIDGE
- FF-TF FREE FERRY OR TOLL FERRY
- HIGHWAY BRIDGE-OVER 20 FEET
- HIGHWAY BRIDGE-LONG RIVER CROSSING
- PRIMITIVE OR UNIMPROVED ROAD
- GRADED AND DRAINED, SOIL, GRAVEL OR STONE SURFACED ROAD
- PAVED ROAD
- PAVED HIGHWAY OR ROAD
- DIVIDED ROADWAY
- 0.5 DISTANCE IN MILES BETWEEN DESIGNATEDPOINTS
- (FCA) FULL CONTROL OF ACCESS
- NPS NATIONAL PARK SERVICE HIGHWAY
- HIGHWAY INTERCHANGE
- COUNTY LINE
- STATE LINE
- MONUMENTED BOUNDARY MARKER
- INCORPORATED CITY BOUNDARY
- RESERVATION BOUNDARY
- PAVED OR GRAVEL PUBLIC ROAD MAINTENANCE NOT CITY OR COUNTY RESPONSIBILITY

N

ADVANCED PRINT SUBJECT TO CORRECTION

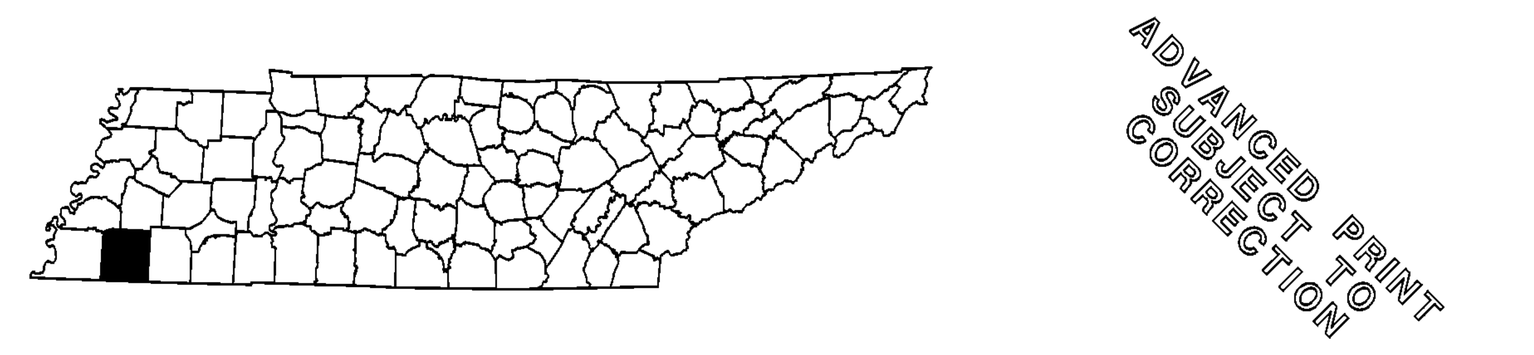

ADVANCED PRINT SUBJECT TO CORRECTION

GENERAL HIGHWAY MAP
FAYETTE COUNTY
TENNESSEE

PREPARED BY THE
TENNESSEE DEPARTMENT OF TRANSPORTATION
PLANNING DIVISION
IN COOPERATION WITH THE
U.S. DEPARTMENT OF TRANSPORTATION
FEDERAL HIGHWAY ADMINISTRATION

SCALE
1 0 1 2 3 4 MILES

2004

INDEX TO STATEWIDE PLANIMETRIC MAPS FOR FAYETTE COUNTY

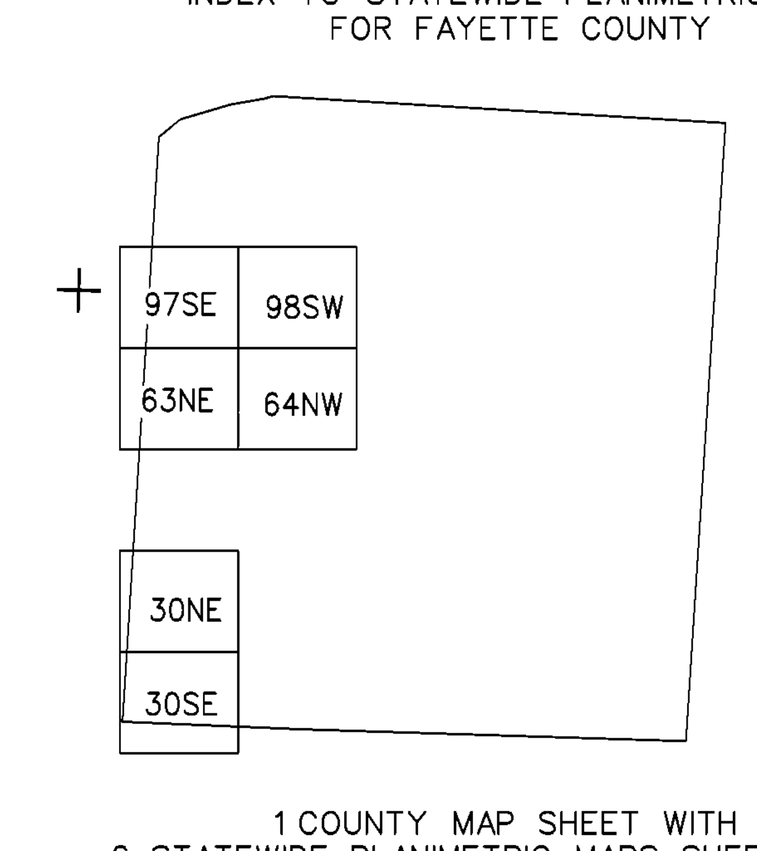

1 COUNTY MAP SHEET WITH
6 STATEWIDE PLANIMETRIC MAPS SHEETS AND
AND 9 SUPPLEMENTAL CITY MAP SHEETS

BRADEN	MOSCOW	GRAND JUNCTION
GALLAWAY	PIPERTON	SOMERVILLE
LA GRANGE	ROSSVILLE	WILLISTON

MAP RECORD
FIELD DATA OBTAINED IN 2003
FIELD EXAMINATION MADE IN

REVISIONS	
FEATURE	DATE

LAMBERT CONFORMAL CONIC PROJECTION
20,000 FOOT GRID TICKS BASED ON THE TENNESSEE COORDINATE SYSTEM (1927 NORTH AMERICAN DATUM)

POPULATION OF FAYETTE COUNTY
28,806 (2000 CENSUS)

AUTHORIZATION NO. 401901042400