Tennessee Department of Agriculture
Division of Forestry
Wildfire Report
2017 Spring Season

Date of Fires: **2/10-12/2017**
Date of Report: February 13, 2017

DISTRICT	TOTAL		ARSON		DEBRIS		OTHER		Y-T-D TOTAL		Y-T-D ARSON		Y-T-D DEBRIS		Y-T-D OTHER	
	FIRES	ACRES	FIRES	ACRES	FIRES	ACRES	FIRES	ACRES	FIRES	ACRES	FIRES	ACRES	FIRES	ACRES	FIRES	ACRES
West Tennessee Lexington	7	26	2	2.0	4	6.0	1	18.0	19	100	3	27.0	9	24.0	7	49.0
Highland Rim Burns	1	5	0	0.0	0	0.0	1	5.0	20	221	3	22.0	8	157.0	9	42.1
Cumberland Cookeville	2	7	1	3.1	1	4.0	0	0.0	13	101	3	5.2	7	18.8	3	77.0
East Tennessee Knoxville	1	0	1	0.1	0	0.0	0	0.0	5	36	2	25.1	1	10.0	2	1.0
TOTALS:	**11**	**38.0**	**4**	**5.2**	**5**	**10.0**	**2**	**23.0**	**57**	**458.1**	**11**	**79.3**	**25**	**209.8**	**21**	**169.1**

WTD	Dyer Co (2 @2.0 acres)- fires caused by arson.
	Carroll Co (1@1.0 acres), Decatur Co (1@1.0 acres), Henderson Co(1 @2.0 acres),
	Weakley Co(1@ 2.0 acres)- fires caused by debris.
	Hardeman Co(1@ 18.0 acres)- fire caused by lightning.
	3 outbuilding- 2 saved at $10,2500 and 1 lost at $1,000
	1 Warning Issued
HRD	Hickman Co (1@ 5.0 acres)- fire caused by kids campfire.
CD	Grundy Co(1@ 3.1 acres)-fire caused by arson.
	Polk Co (1@4.0 acres)- fire caused by debris.
ETD	Morgan Co(1@ 0.1 acres)- fire caused by arson.

Cold and dry air has settled into the state, which will bring min RH values this afternoon in the 20-30 percent range. Chances for rain will move in on Tuesday, with RH values recovering into the 40-50 percent range Tuesday afternoon.

District	Ave Fire Size	KBDI
WTD		49
HRD		79
CD		171
ETD		7
State Ave.		77

PB09/JKP12

Tennessee Department of Agriculture
Division of Forestry
Wildfire Charts
2017
(Year-to-Date Totals)

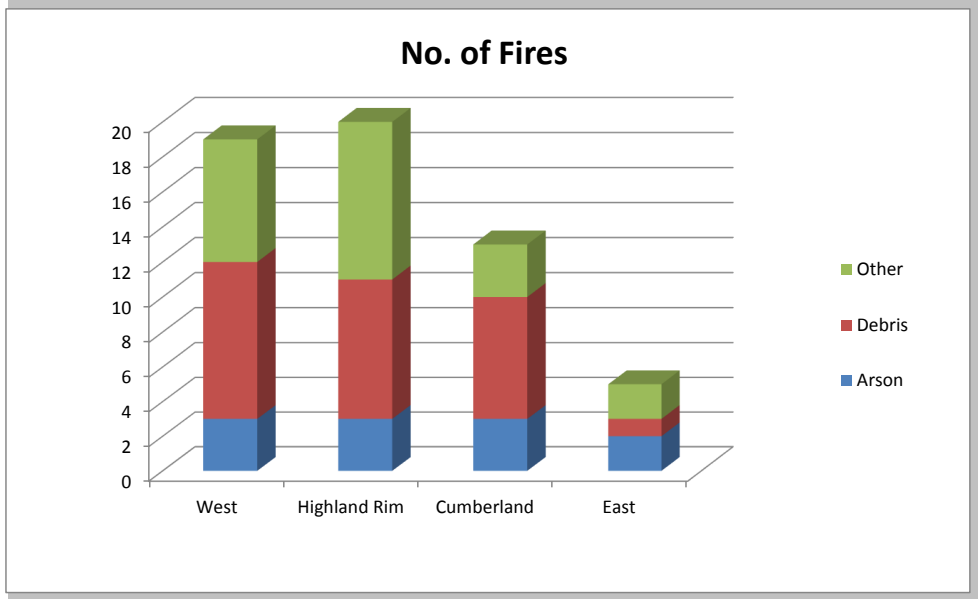

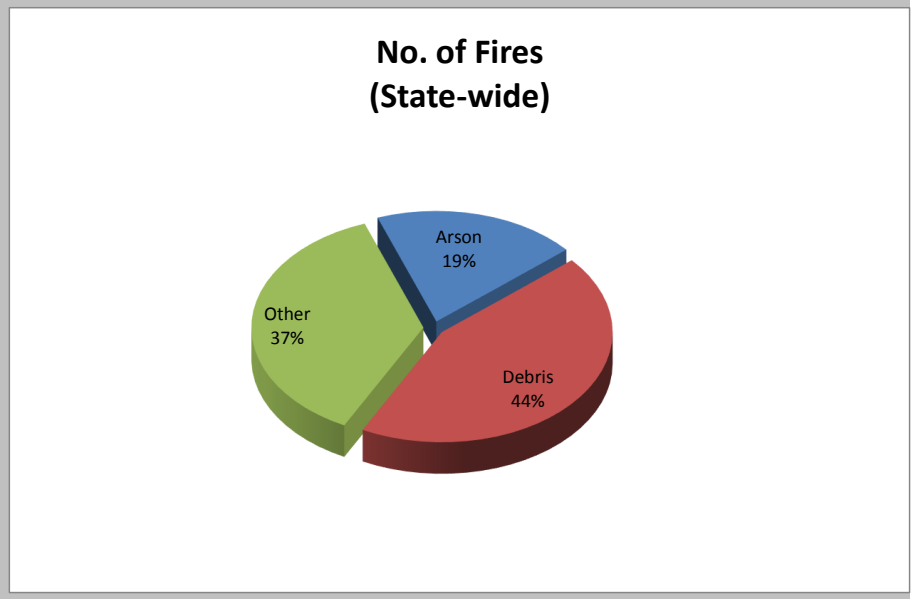

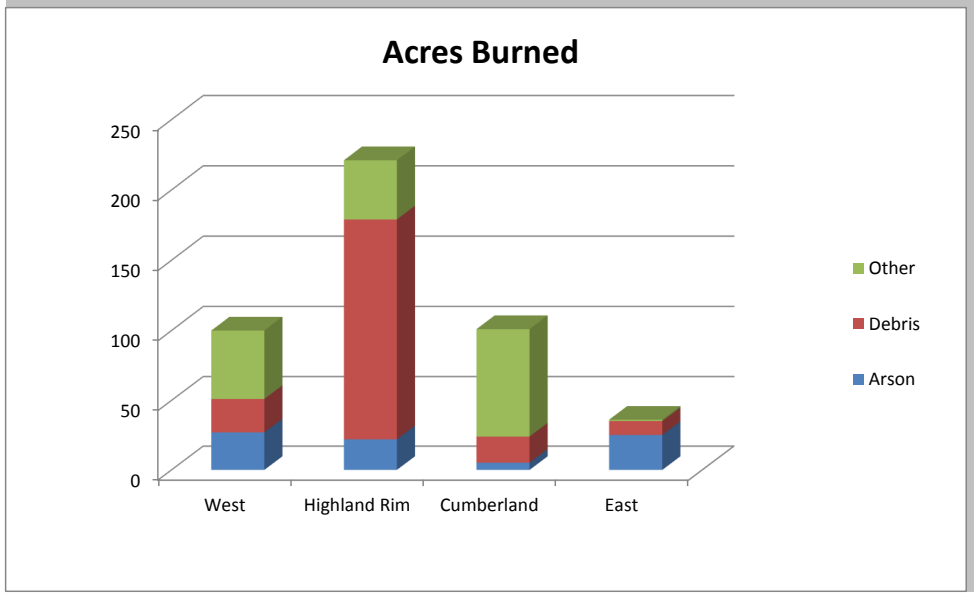

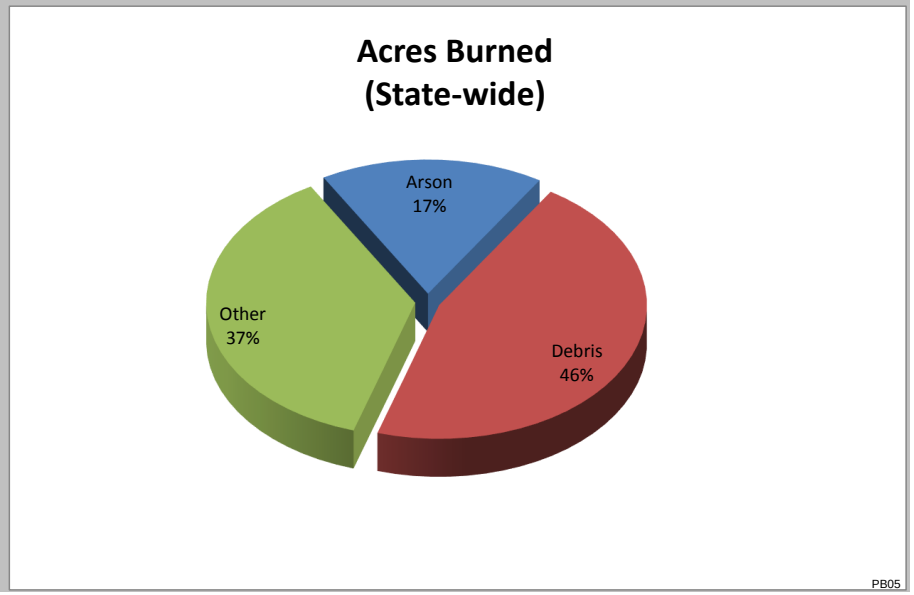

PB05