
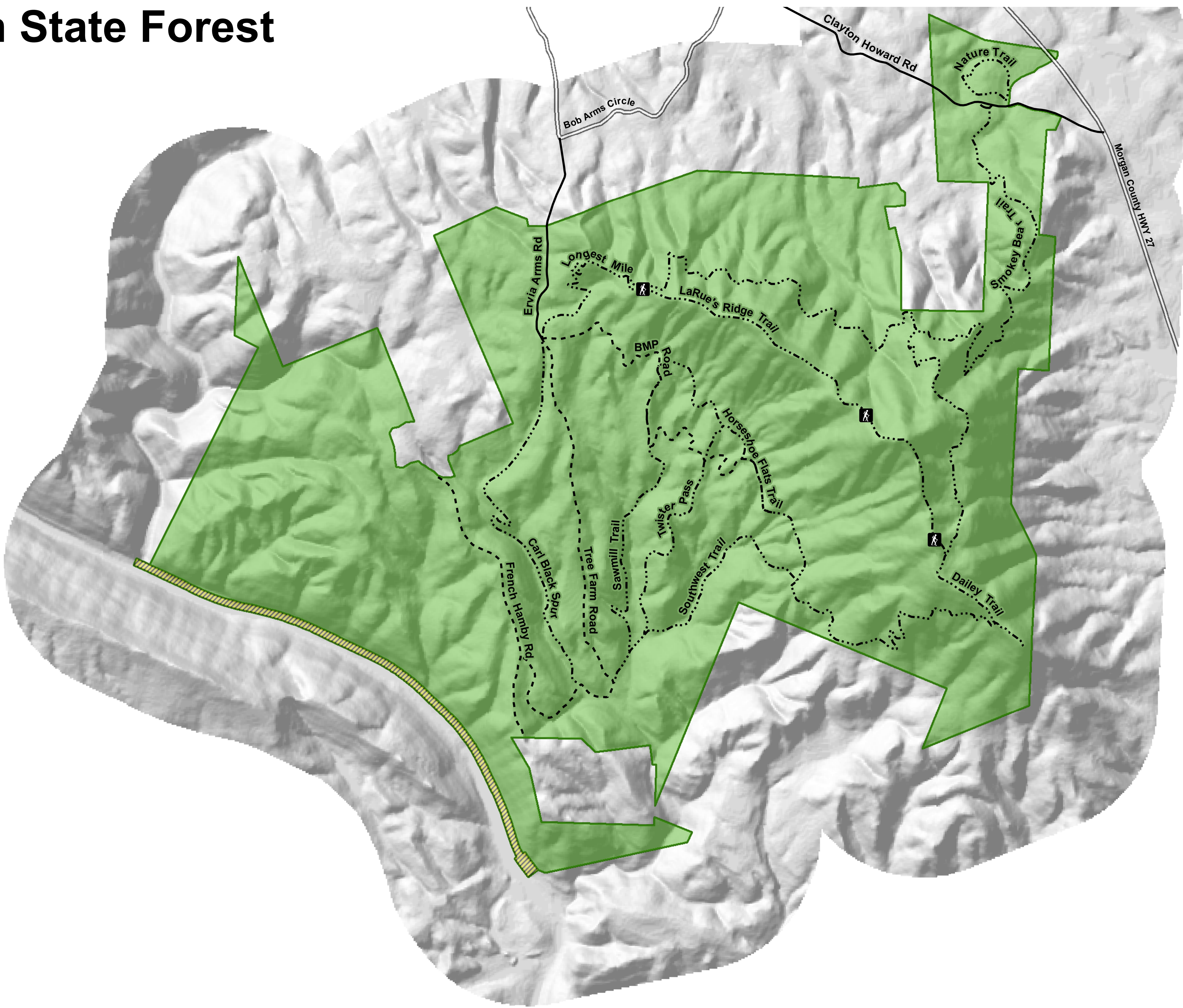


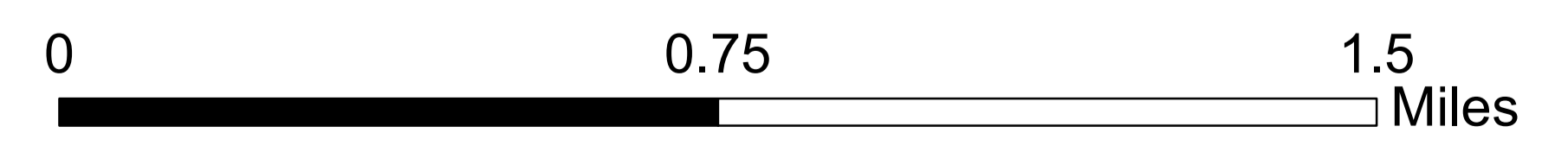
Lone Mountain State Forest

Road Use Map



Management Agency

- State Forest
- Railroad



Road Jurisdiction

- Non-Forest Federal, State, and local laws apply
- Forest Suitable for any vehicle
- Forest Road may be rough and high clearance vehicles are recommended
- Forest Non Motorized or Foot Traffic Only

Public Road Use Restrictions

-  No Horseback
-  No OHV Use
-  No ATVs
-  Foot Traffic Only

* Any road not shown on the map is closed to all uses except foot traffic