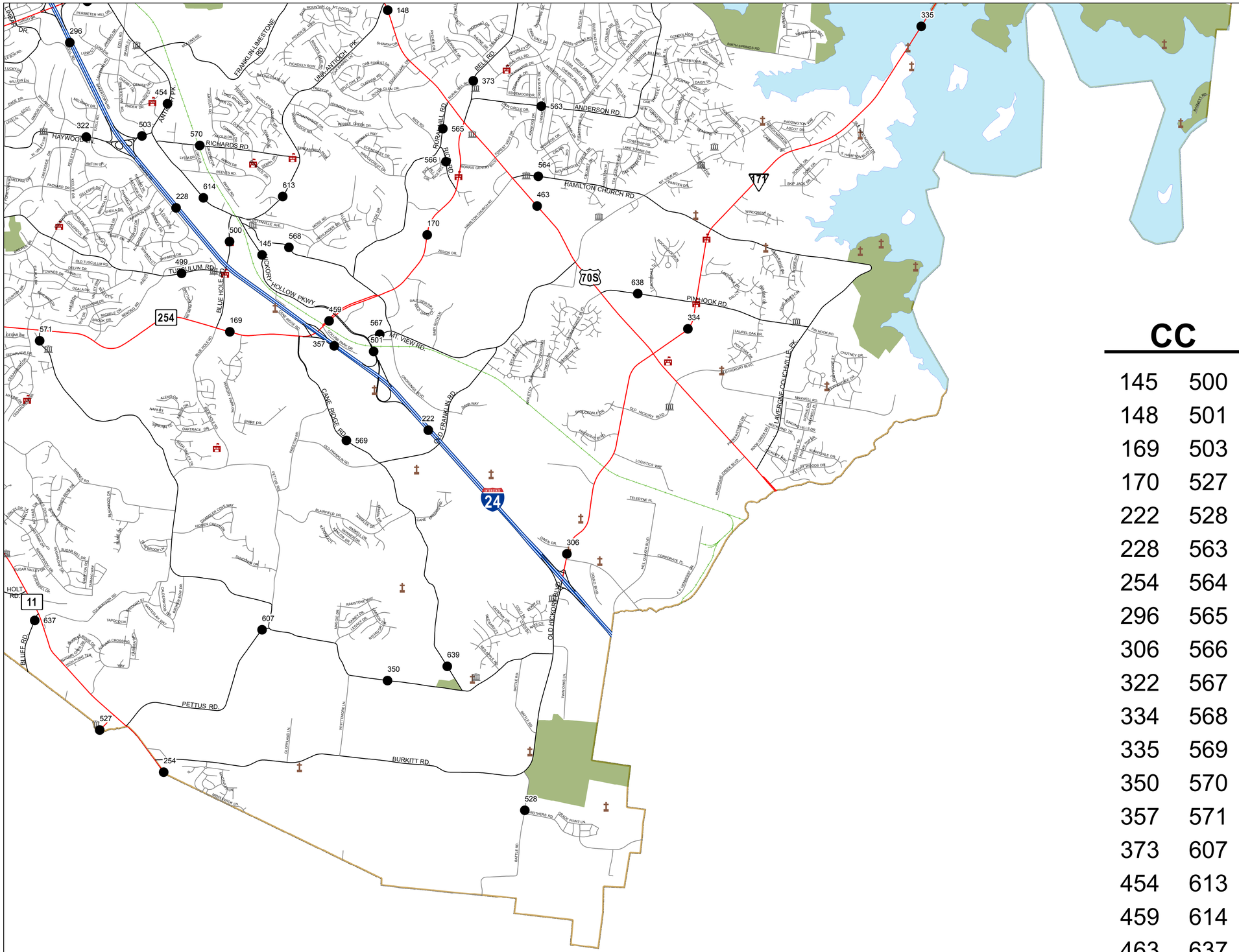

CC

145	500
148	501
169	503
170	527
222	528
228	563
254	564
296	565
306	566
322	567
334	568
335	569
350	570
357	571
373	607
454	613
459	614
463	637
499	638
	639

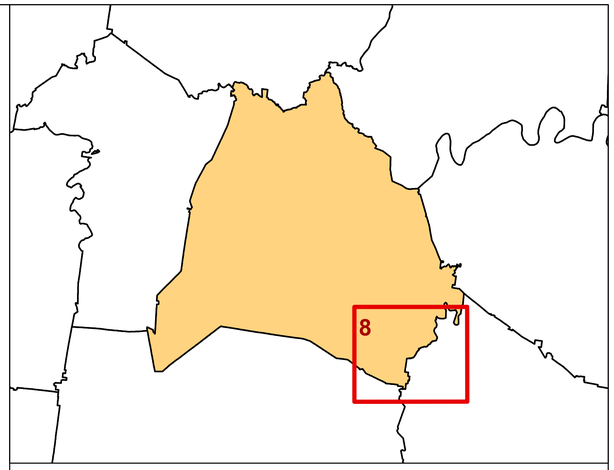

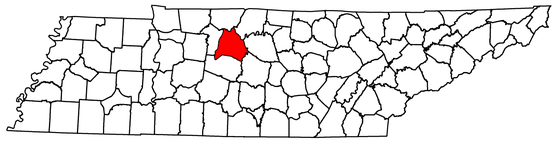

Legend

- CC Traffic Stations
- ATR Traffic Stations
- EDL Traffic Stations
- Schools
- Churches
- Cemeteries
- Parks
- County Boundary
- Interstates
- State Routes
- Functional Routes
- Local Routes
- Railroads

N W E S

2017 Traffic Map

Davidson County

Tennessee

Prepared by the
Tennessee Department of Transportation
Long Range Planning Division
Office of Data Visualization

0 0.5 1 2 3 Miles