CC Traffic Stations

001	013	023	032	041	052	062	073	084	094	103	113	122	132	142
003	014	024	033	042	053	063	074	085	095	104	114	123	133	143
005	015	025	034	043	055	064	077	086	096	106	115	124	134	144
006	016	026	035	044	056	066	078	087	097	107	116	125	135	145
007	017	027	036	046	057	067	079	088	098	108	117	126	137	146
008	018	028	037	048	058	068	080	089	099	109	118	127	138	147
009	019	029	038	049	059	069	081	091	100	110	119	129	139	150
010	020	030	039	050	060	071	082	092	101	111	120	130	140	151
011	021	031	040	051	061	072	083	093	102	112	121	131	141	

N

Insets
1. Elizabethton
2. Johnson City

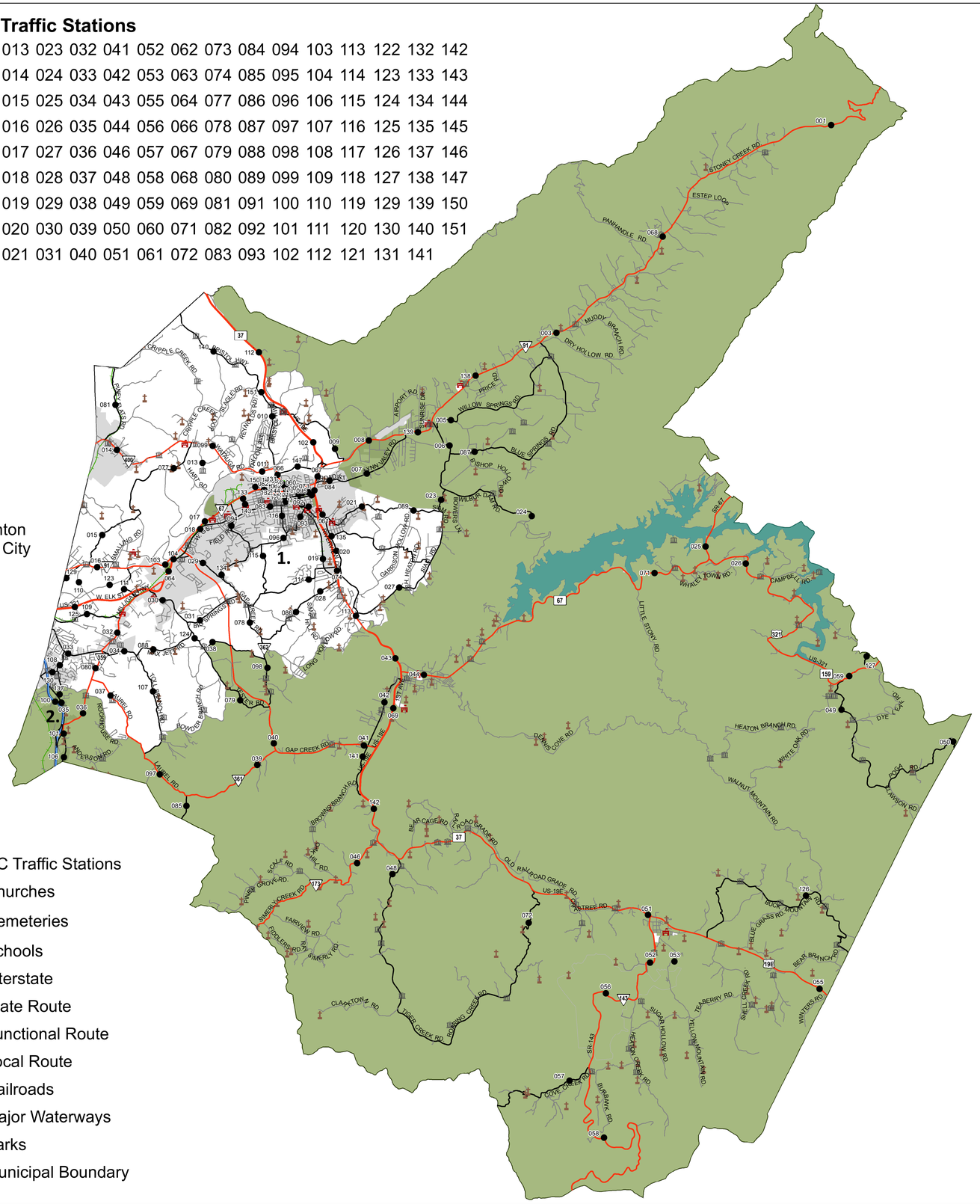

Legend

- CC Traffic Stations
- Churches
- Cemeteries
- Schools
- Interstate
- State Route
- Functional Route
- Local Route
- Railroads
- Major Waterways
- Parks
- Municipal Boundary

1.

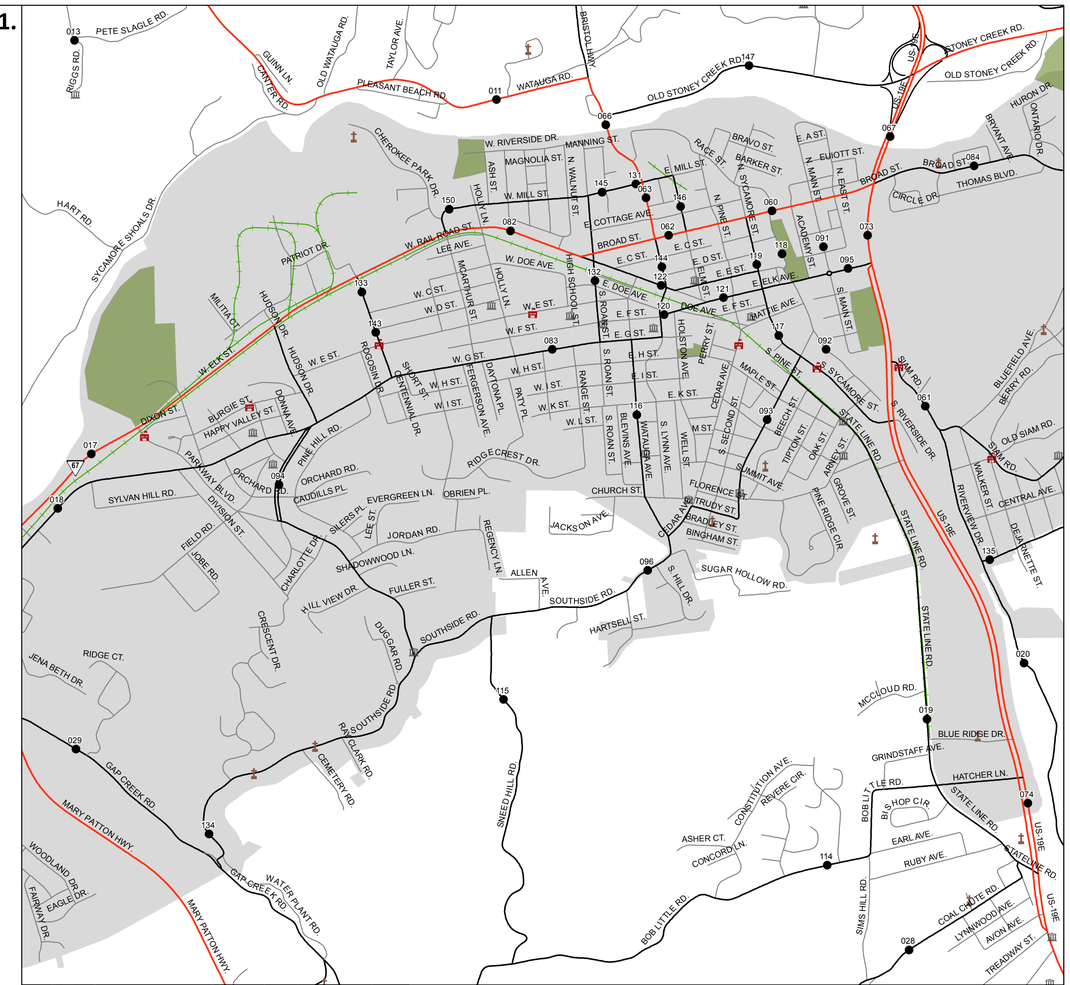

2.

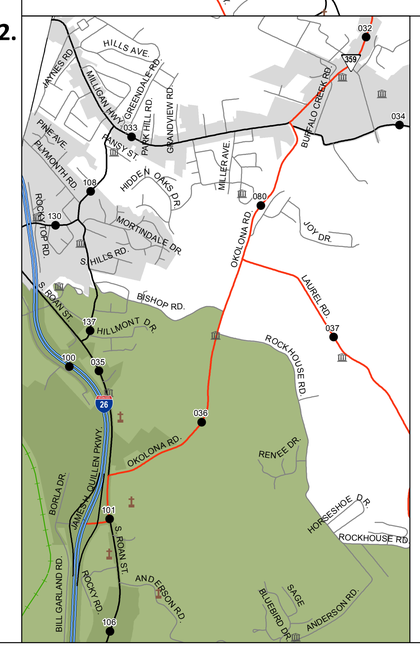

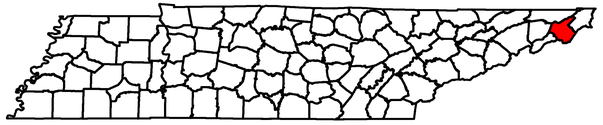

2017 Traffic Map
Carter County
Tennessee

Prepared by the
Tennessee Department of Transportation
Long Range Planning Division
Office of Data Visualization

0 1 2 4 6 8 10 Miles