N

CC Traffic Stations

001 020 038 050
002 023 039 051
004 024 040 052
007 025 042 053
008 026 043 054
012 027 045 055
013 030 046 056
016 033 047
017 034 048
019 037 049

ATR Traffic Stations

990

Insets
1. Pikeville

Legend

- CC Traffic Stations
- ATR Traffic Stations
- Churches
- Cemeteries
- Schools
- State Route
- Functional Route
- Local Route
- Railroads
- Major Waterways
- Parks
- Municipal Boundary

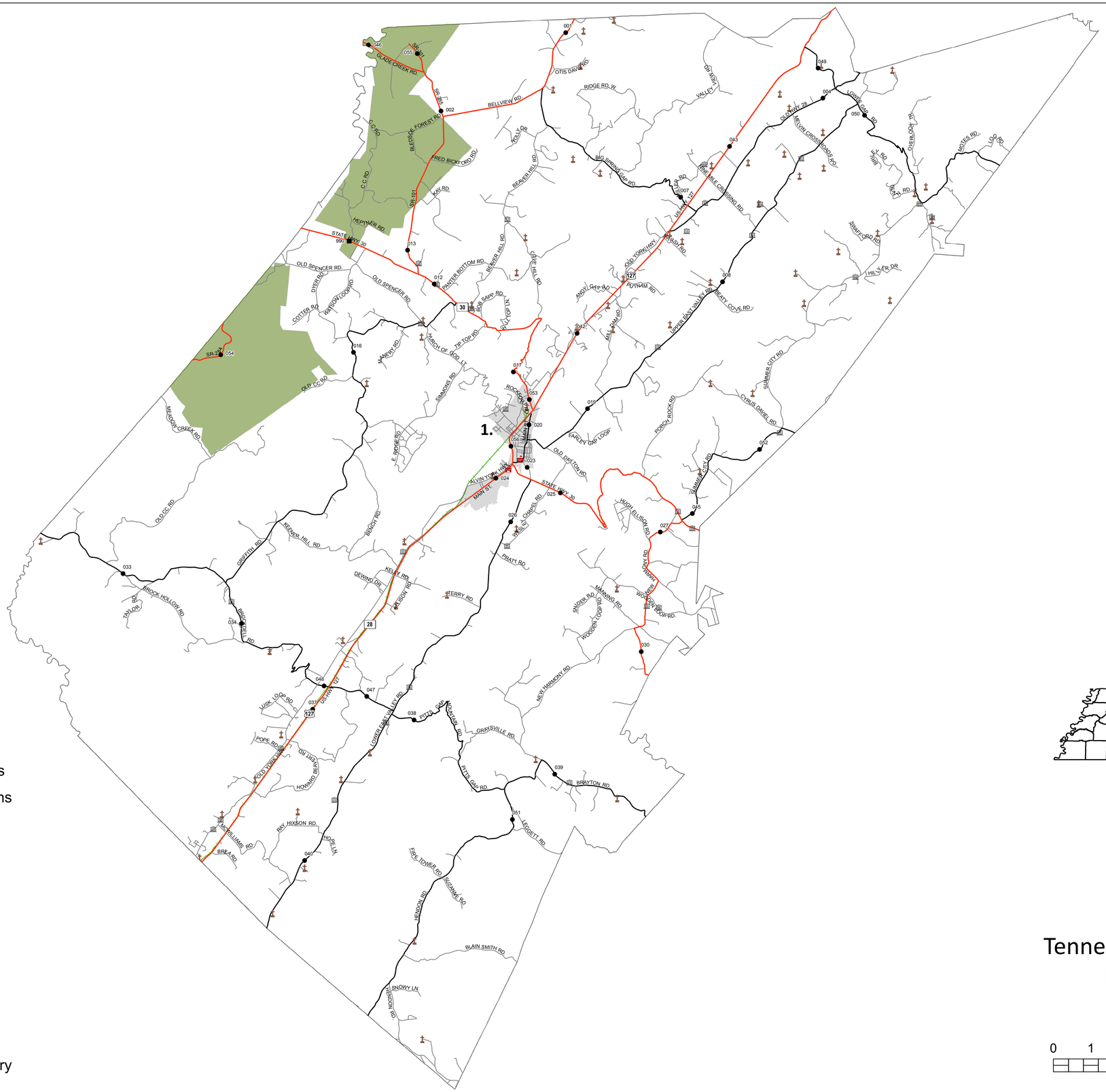

1.

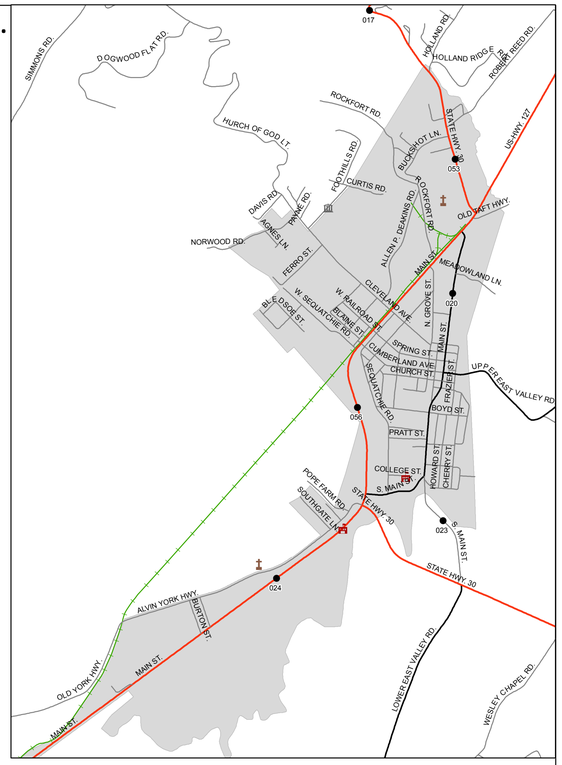

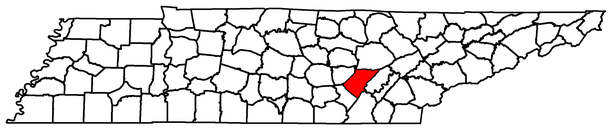

2017 Traffic Map

Bledsoe County

Tennessee

Prepared by the
Tennessee Department of Transportation
Long Range Planning Division
Office of Data Visualization

0 1 2 4 6 8 10 Miles