Walter Hill
Rutherford County, TN

Latitude: 35.94192 Longitude: -86.37603
Body of Water: East Fork Stones River

Directions: HWY 231 North

Site Attributes: P

Open: Year Round: Dawn to Dusk
Owner: City

Boating Attributes:

1 Ramp: 1 Lane: Concrete
Up to 26 ft. Vessels

Amenities:

Onsite:

Adjacent:

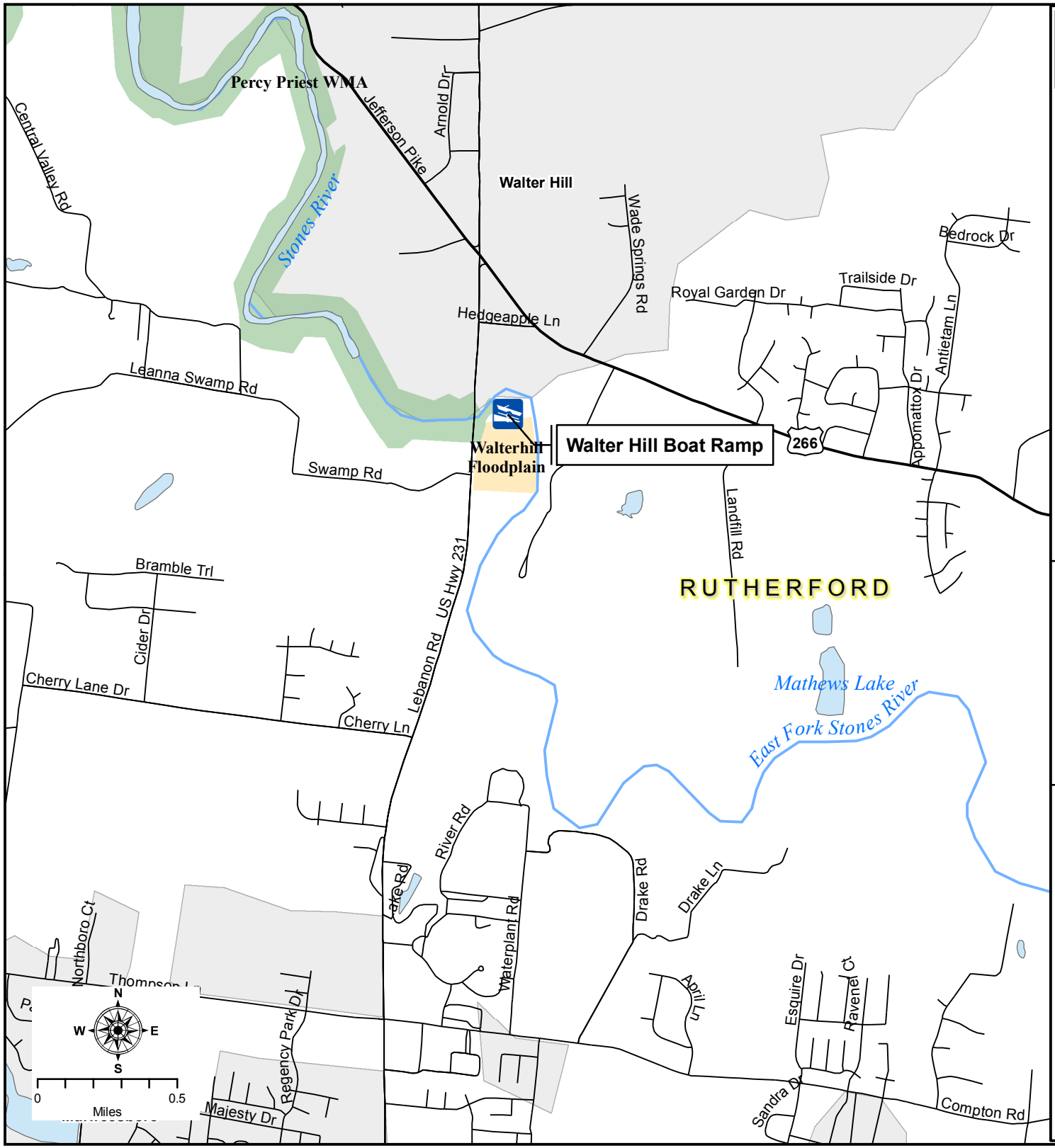

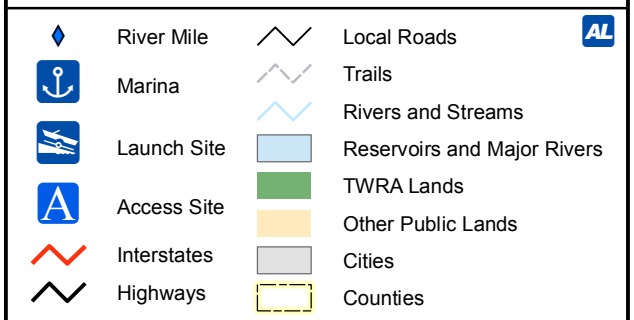

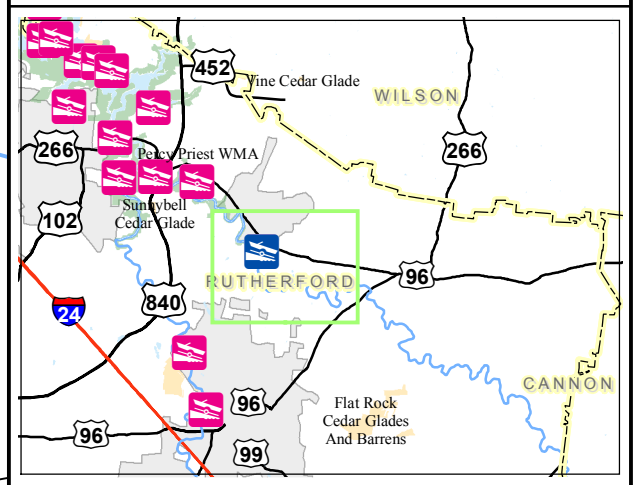

Generated by TWRA GIS Lab Mar '09 (sm)