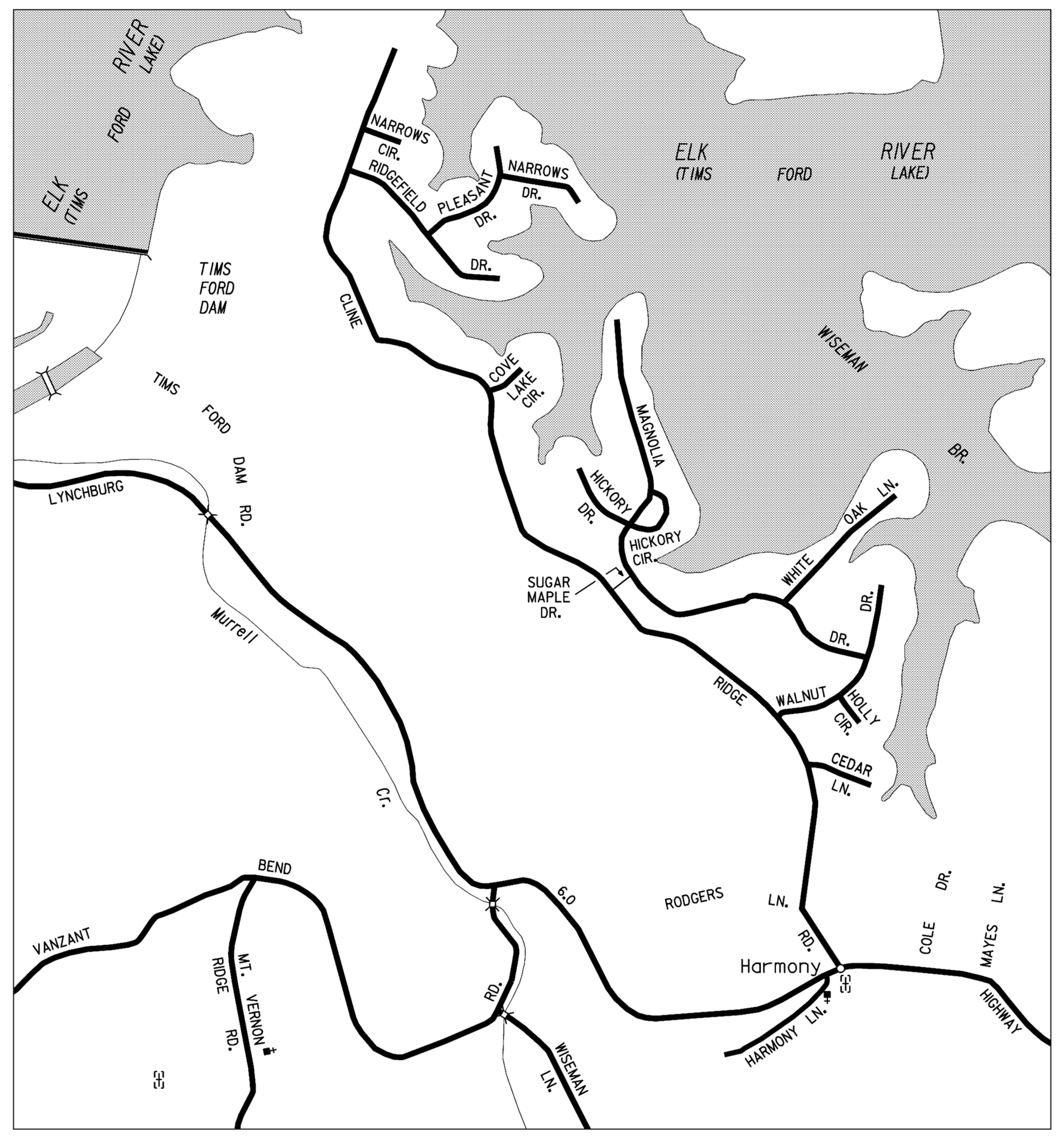

1
HARMONY

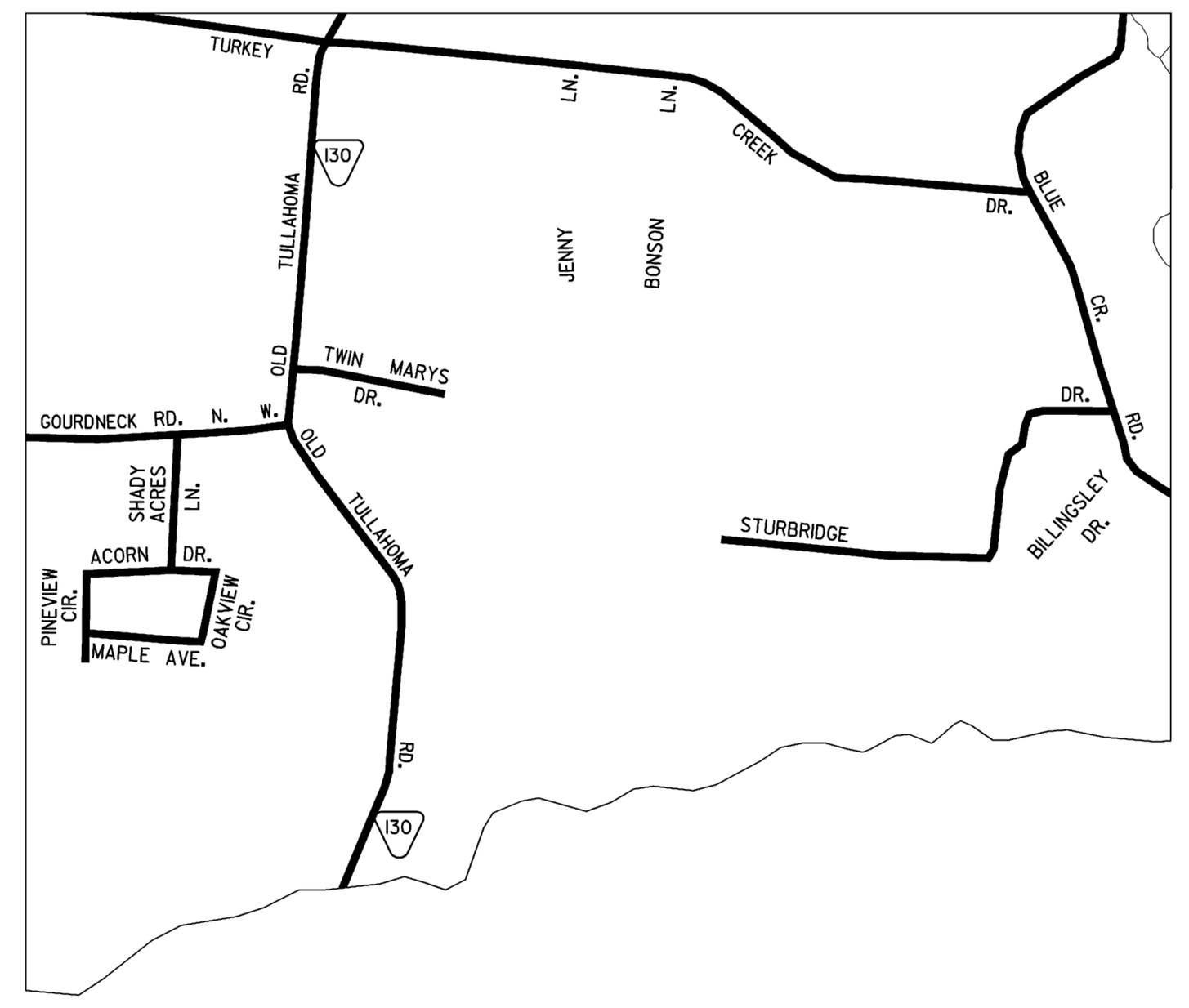

2
AREA NORTH OF CENTER GROVE

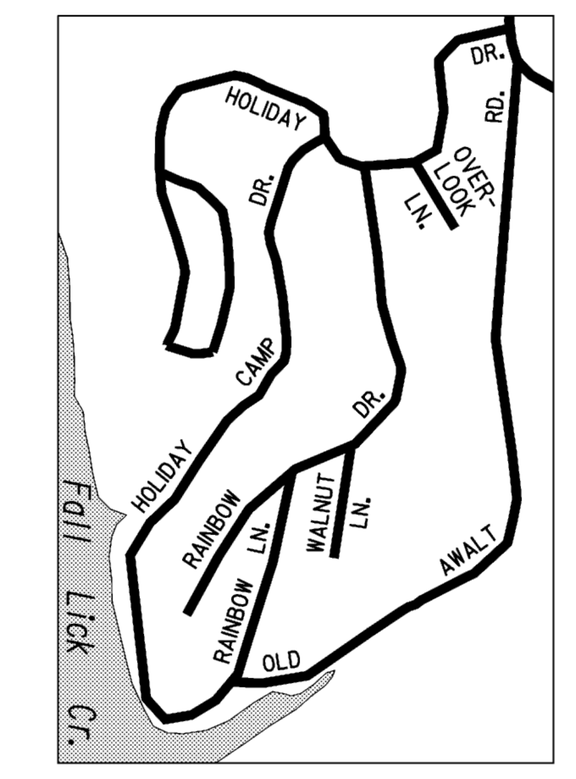

3
AREA S.W. OF CENTER GROVE

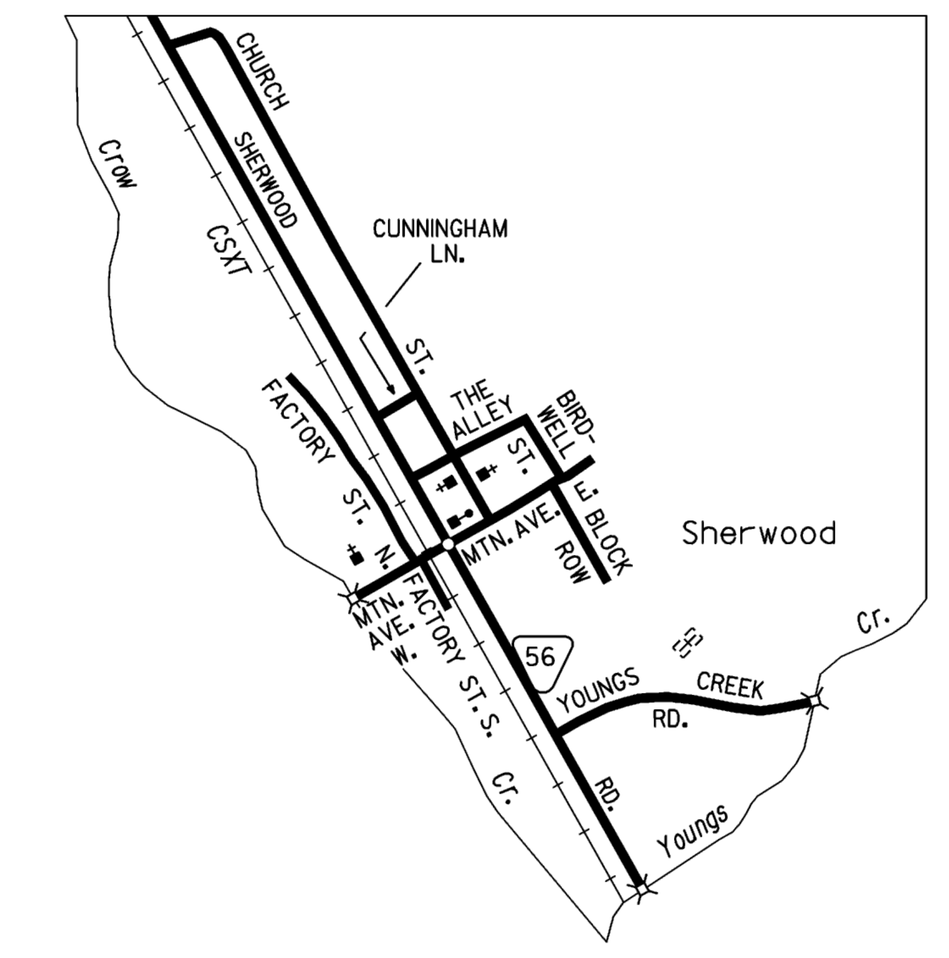

4
SHERWOOD

5
AREA N.W. OF BROADVIEW

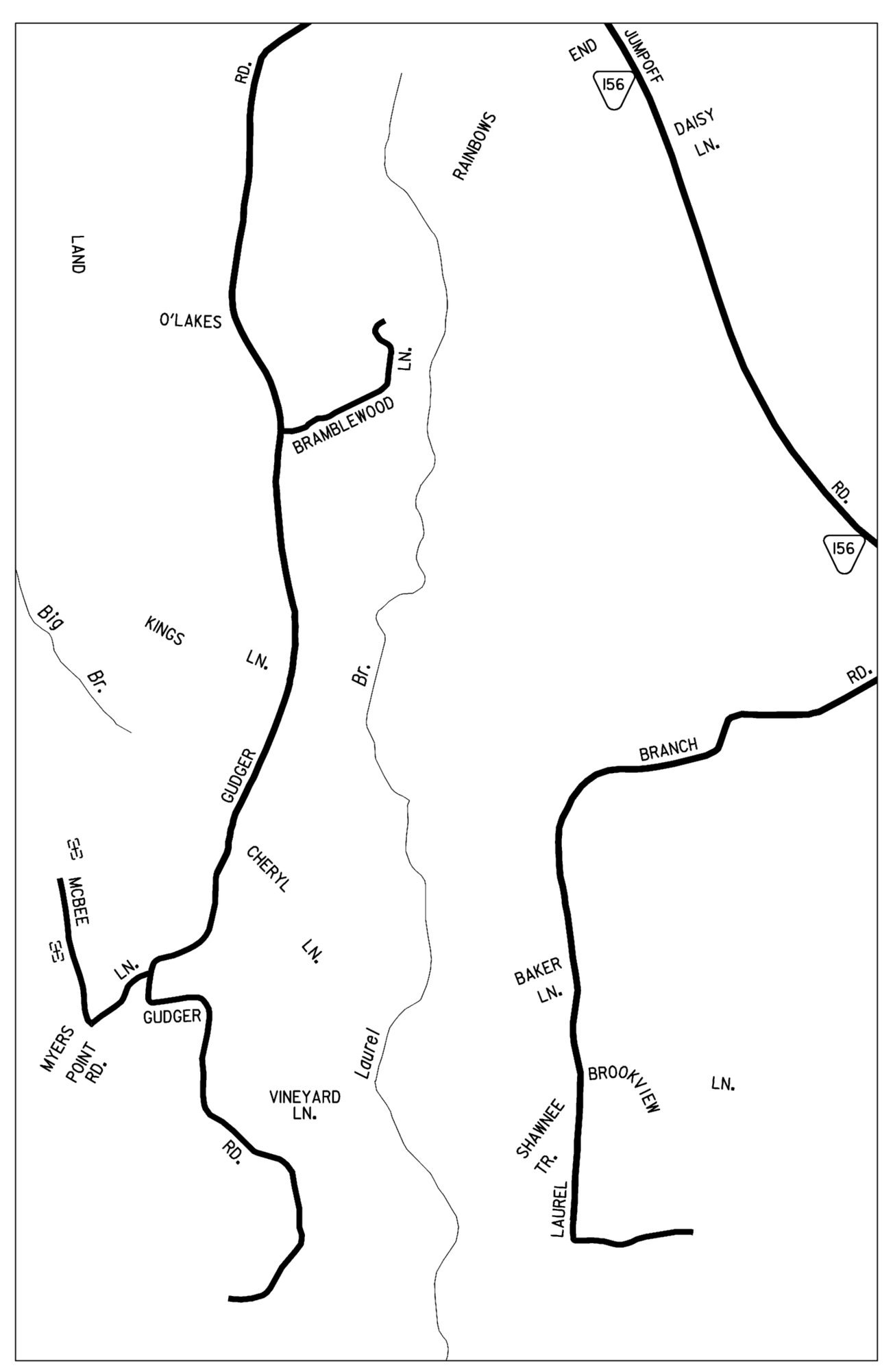

6
AREA S.E. OF SEWANEE

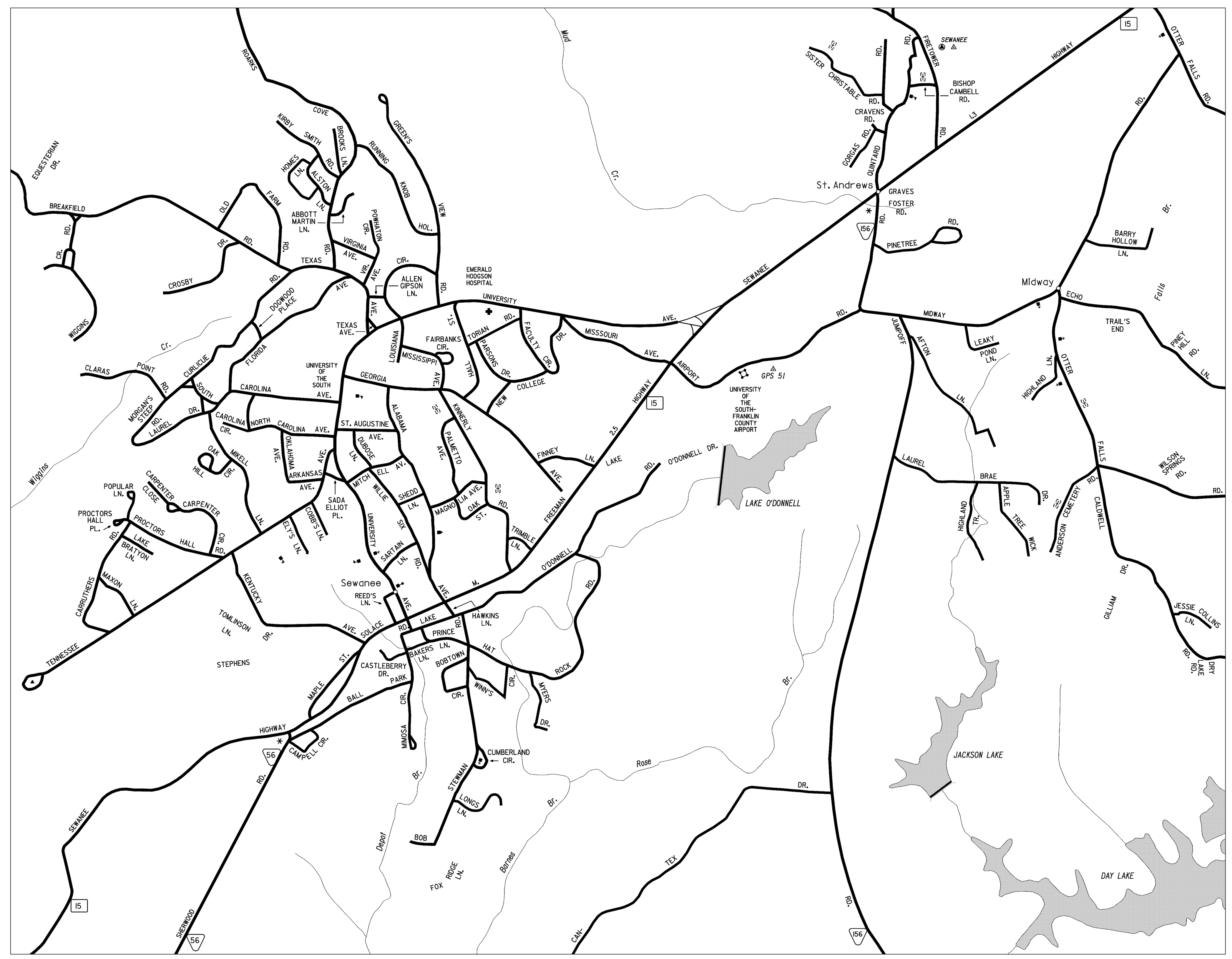

7
SEWANEE

SCALE OF INSETS

0.1 0 0.1 0.2 0.3 0.4 0.5 MILES

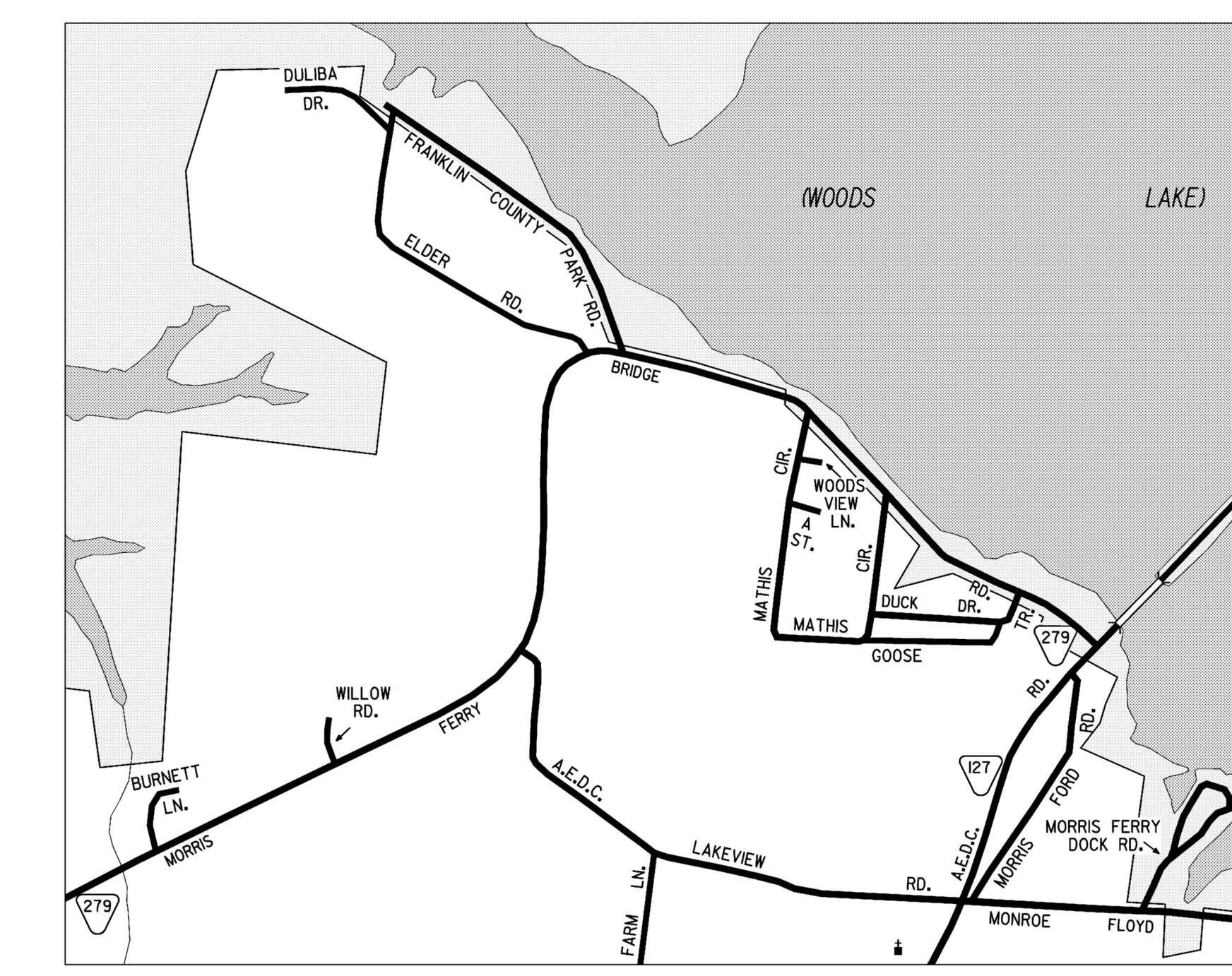

8
AREA NORTH OF CAPITOL HILL

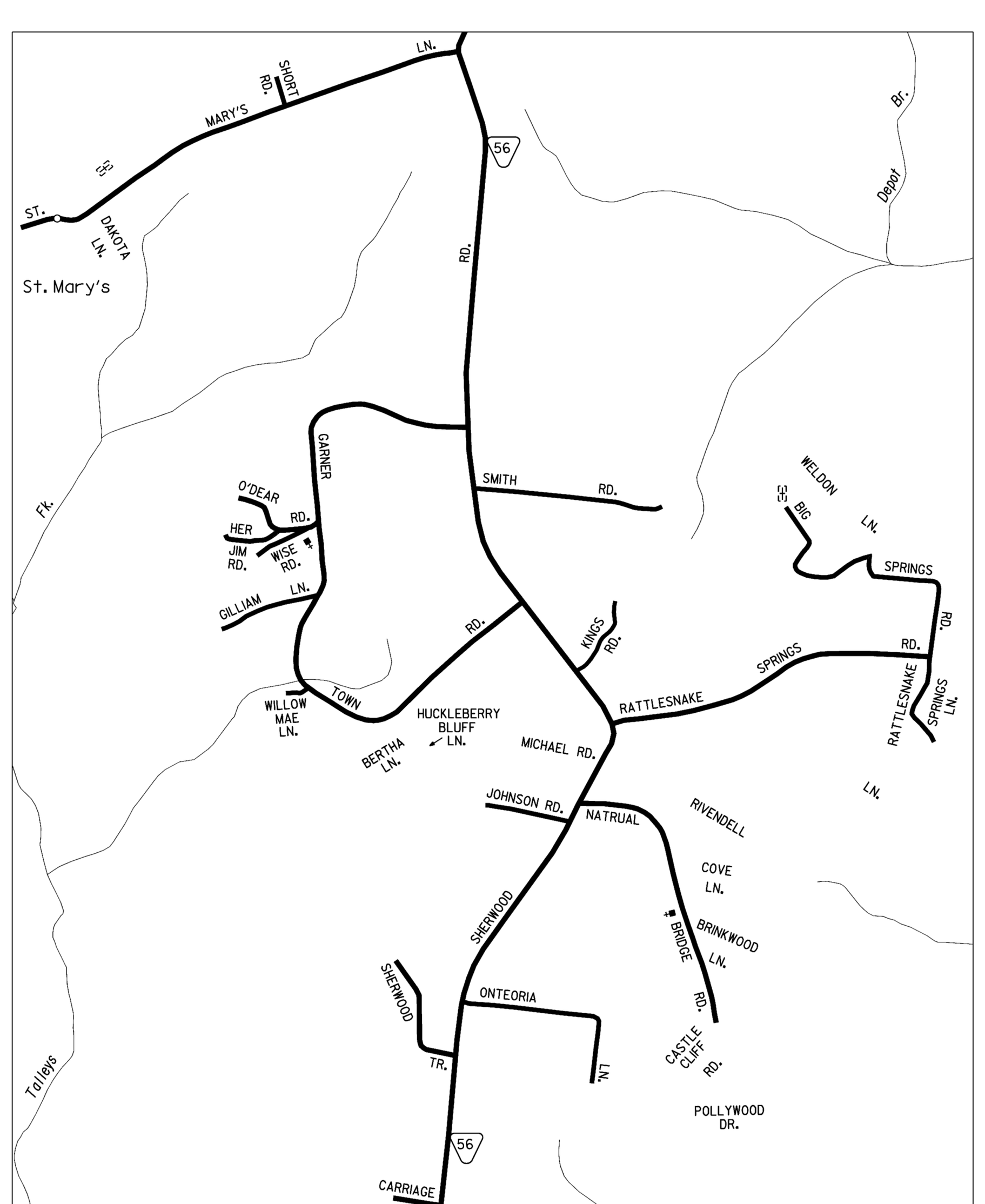

9
ST. MARY'S

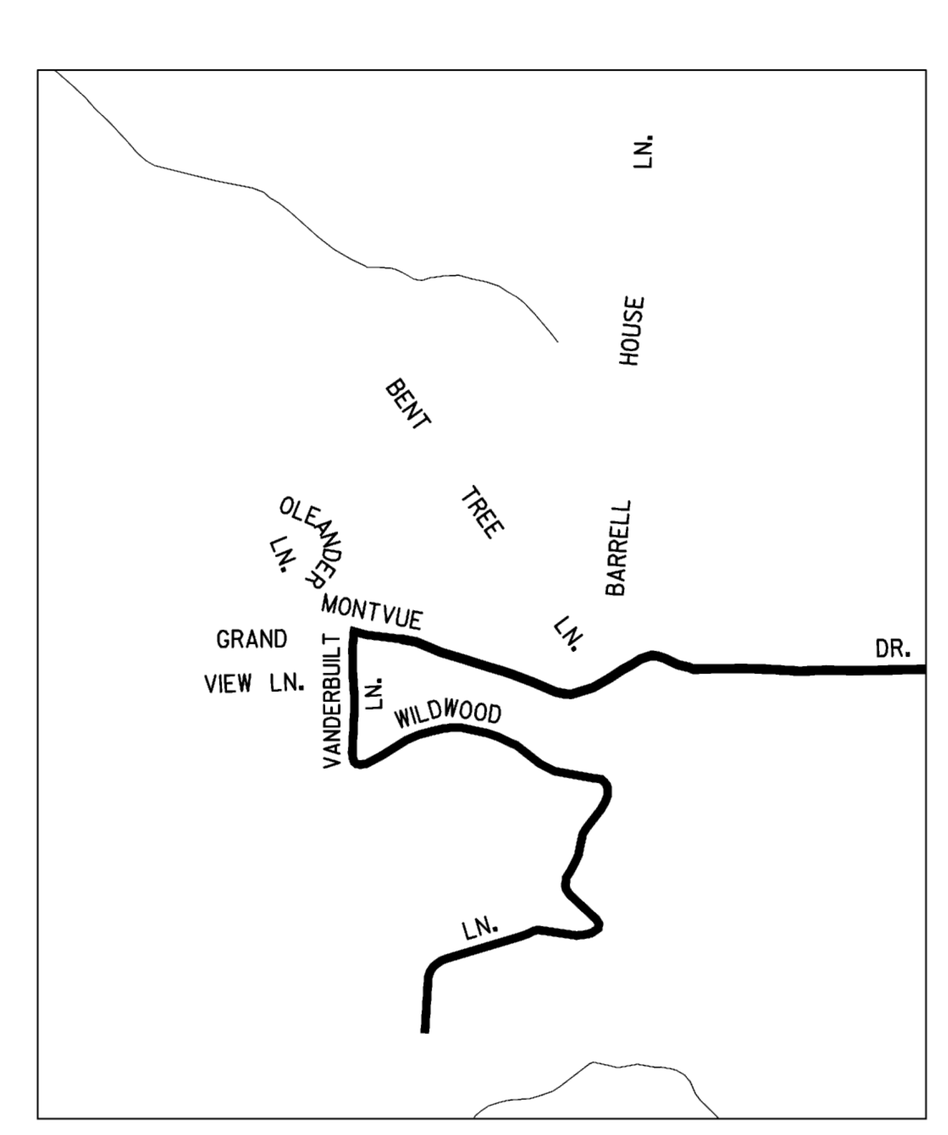

10
AREA NORTH OF SEWANEE

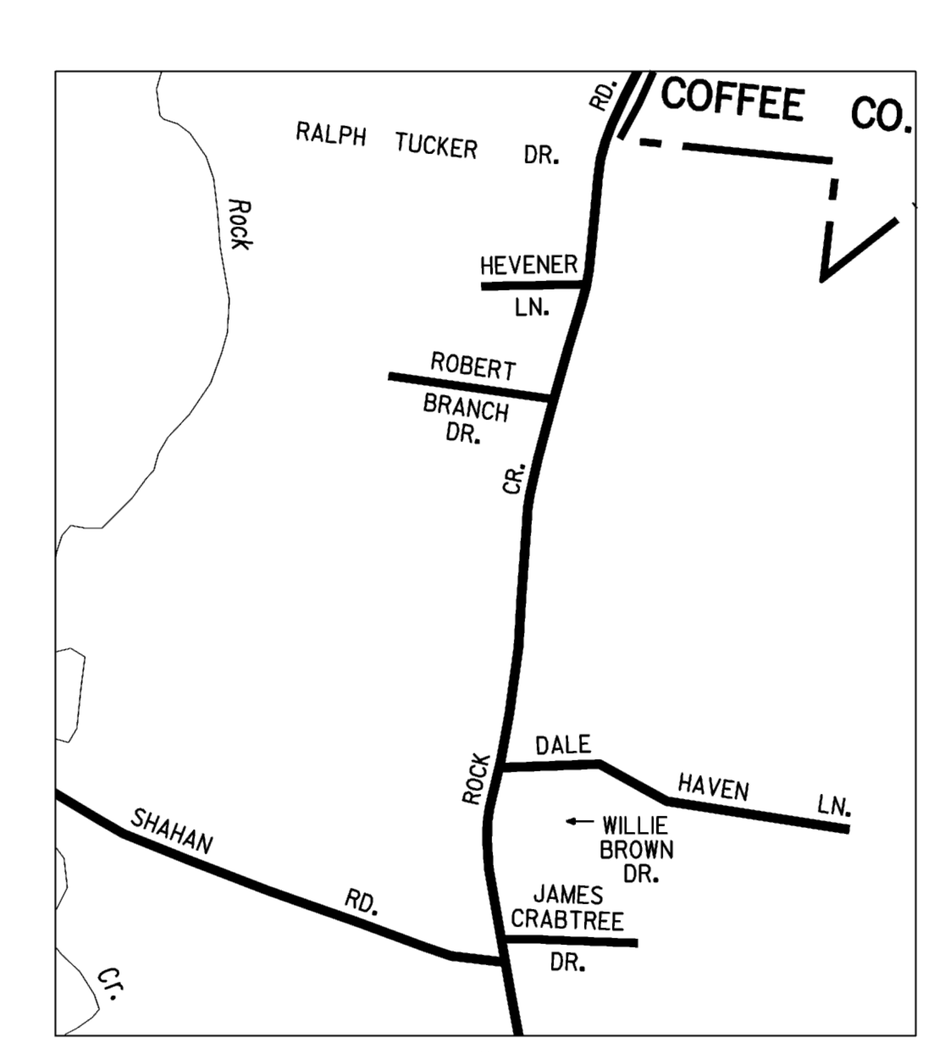

11
AREA SOUTH OF TULLAHOMA

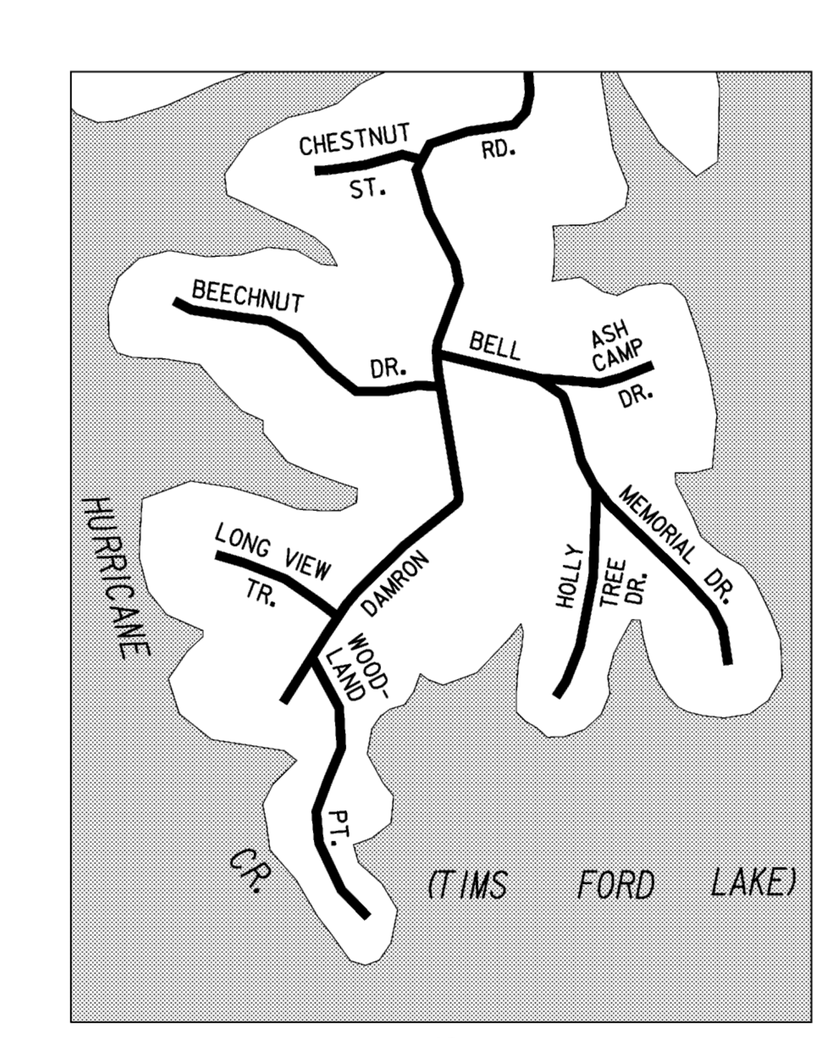

12
AREA S.E. OF BROWNINGTON

13
DUNCANTOWN

AUTHORIZATION NO. 40190197260I

AUTHORIZATION NO. 40190197260I