AREA N.W. OF INDIAN MOUND
1

AREA EAST OF TEMPERANCE HALL
2

TEMPERANCE HALL
3

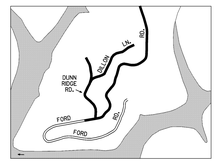

AREA S.E. OF WILLIAMS CROSSROADS
4

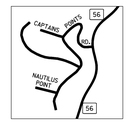

AREA S.W. OF CHERRY HILL
5

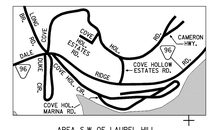

AREA S.W. OF LAUREL HILL
6

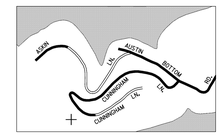

AREA S.W. OF WILLIAMS CROSSROADS
7

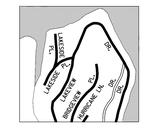

AREA N.W. OF BUCKNER
8

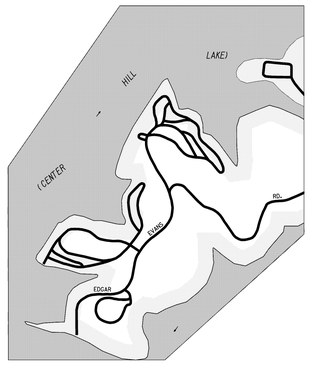

EDGAR EVANS STATE PARK
9

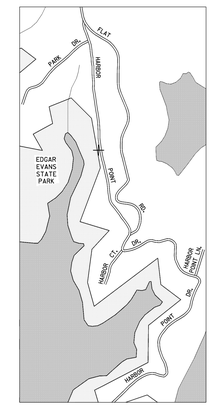

AREA S.E. OF LAUREL HILL
10

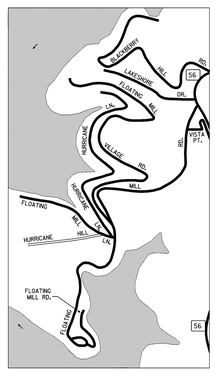

AREA S.W. OF CHERRY HILL
11

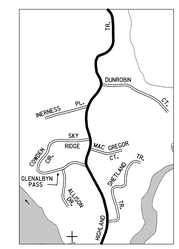

AREA NORTH OF INDIAN MOUND
13

AREA EAST OF MIDWAY
12

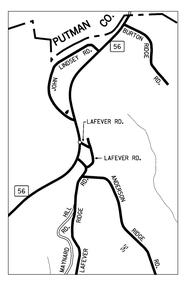

CHERRY HILL
14

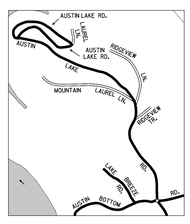

WILLIAMS CROSSROADS
15

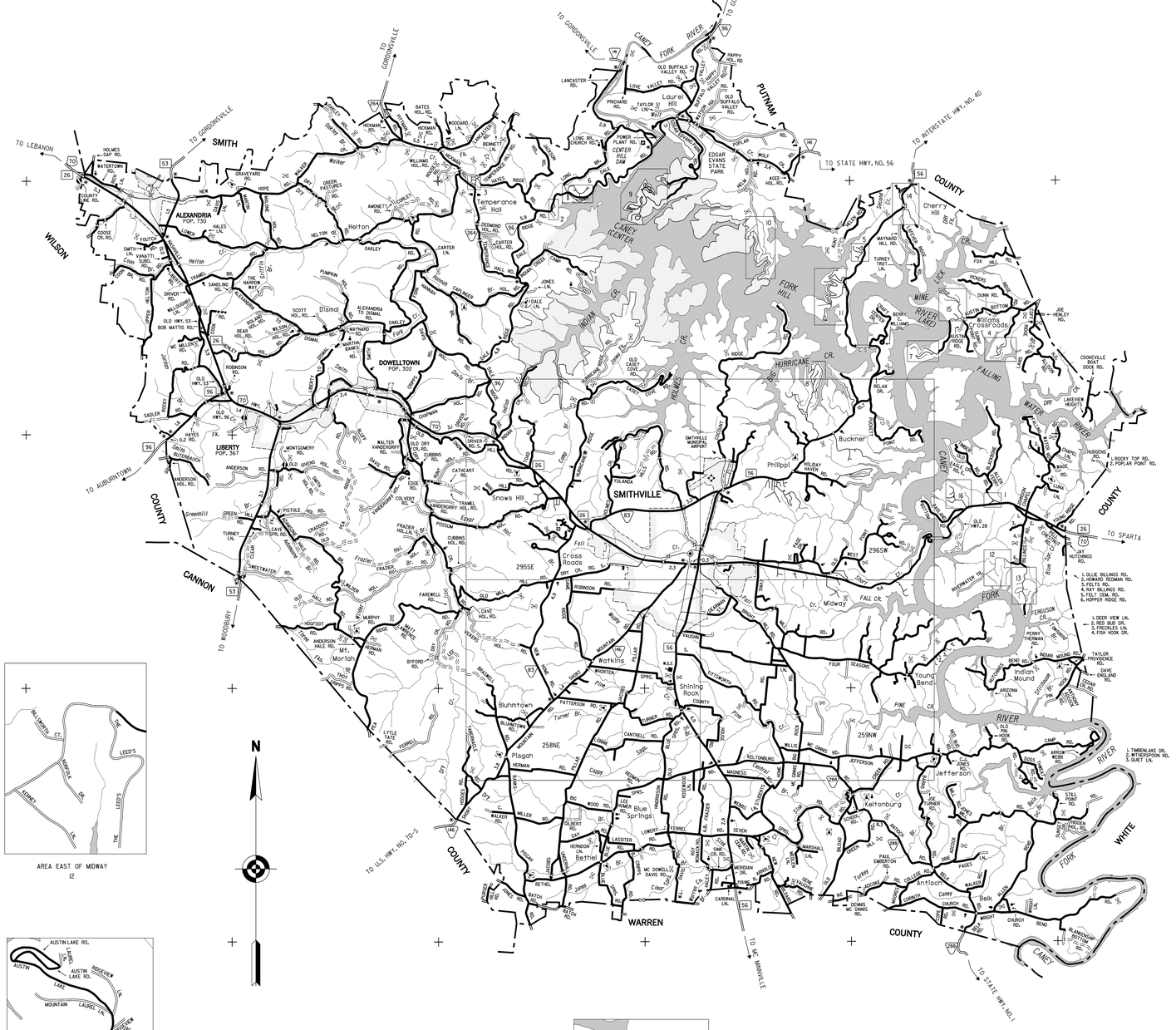

AREA N.E. OF MIDWAY
16

INDEX TO STATEWIDE PLANIMETRIC MAPS
FOR DE KALB COUNTY

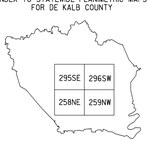

SCALE OF INSETS

0.1 0 0.1 0.2 0.3 0.4 0.5 MILES

LEGEND

- SCHOOL
- CHURCH
- CHURCH WITH CEMETERY
- CEMETERY
- HOSPITAL
- POST OFFICE
- HIGHWAY PATROL STATION
- CITY HALL OR COMMUNITY CENTER
- MONUMENT
- AIRPORT , COMPLETE FACILITIES
- AIRPORT , LIMITED FACILITIES
- LANDING AREA OR STRIP
- POWER PLANT
- WEIGHT STATION
- HIGHWAY GARAGE (S-STATE , C-COUNTY)
- TRIANGULATION STATION
- OBSERVATION OR LOOKOUT TOWER
- COUNTY SEAT
- OTHER CITIES AND VILLAGES
- RADIO OR TELEVISION STATION
- POINT OF INTEREST
- DOT TO INDICATE LOCATION OF ANY CULTURAL FEATURE OUT OF PLACE
- 40 INTERSTATE HIGHWAY MARKER
- 70 U S NUMBERED HIGHWAY MARKER
- 5 STATE HIGHWAY MARKER (FEDERAL AID PRIMARY SYSTEM)
- 5 STATE HIGHWAY MARKER (FEDERAL AID SECONDARY SYSTEM)
- 2578 PROMINENT PEAK WITH ELEVATION
- LAKE WITH DAM
- RESERVOIR , POND OR LAKE
- LEVEE OR DYKE
- DRAINAGE CANAL
- NARROW STREAM
- WIDE STREAM
- DAM WITH LOCK
- HEAD OF NAVIGATION
- NAVIGABLE STREAM
- GRADE CROSSING
- UNDERPASS-ROAD BELOW
- OVERHEAD-ROAD ABOVE
- RAILROAD TUNNEL
- GRADE SEPARATION
- FORD
- LOW WATER BRIDGE
- FF TF FREE FERRY OR TOLL FERRY
- HIGHWAY BRIDGE-OVER 20 FEET
- HIGHWAY BRIDGE-LONG RIVER CROSSING (C-CONCRETE, S-STEEL, W-WOOD)
- PRIMITIVE OR UNIMPROVED ROAD
- GRADED AND DRAINED, SOIL, GRAVEL OR STONE SURFACED ROAD
- PAVED ROAD
- PAVED HIGHWAY OR ROAD
- DIVIDED ROADWAY
- 0.5 (FCA) DISTANCE IN MILES BETWEEN DESIGNATED POINTS
- FULL CONTROL OF ACCESS
- NPS NATIONAL PARK SERVICE HIGHWAY
- HIGHWAY INTERCHANGE
- COUNTY LINE
- STATE LINE
- MONUMENTED BOUNDARY MARKER
- INCORPORATED CITY BOUNDARY
- RESERVATION BOUNDARY

ADVANCED PRINT SUBJECT TO CORRECTION

ADVANCED PRINT SUBJECT TO CORRECTION

GENERAL HIGHWAY MAP
DE KALB COUNTY
TENNESSEE

PREPARED BY THE
TENNESSEE DEPARTMENT OF TRANSPORTATION
PLANNING DIVISION
IN COOPERATION WITH THE
U.S. DEPARTMENT OF TRANSPORTATION
FEDERAL HIGHWAY ADMINISTRATION

SCALE
1 0 1 2 3 4 MILES

2002

AUTHORIZATION NO. 401901022100

MAP RECORD
FIELD DATA OBTAINED IN 2001
FIELD EXAMINATION MADE IN

REVISIONS	
FEATURE	DATE

1 COUNTY MAP SHEET WITH
4 STATEWIDE PLANMETRIC MAP SHEETS AND
3 SUPPLEMENTAL CITY MAP SHEETS
ALEXANDRIA
DOWELLTOWN
LIBERTY

POPULATION OF DE KALB COUNTY
14,423 (2000 CENSUS)

LAMBERT CONFORMAL CONIC PROJECTION
20,000 FOOT GRID TICKS BASED ON THE
TENNESSEE COORDINATE SYSTEM
(1927 NORTH AMERICAN DATUM)